


3,033

Generic Process

Document



Copyright 2020 Kaniklides Scanning Services. All rights reserved.





GOVERNMENT OF CYPRUS

---

WATER SUPPLY AND IRRIGATION DEPARTMENT

---

# WATER SUPPLY IN CYPRUS

A GENERAL REPORT

BY

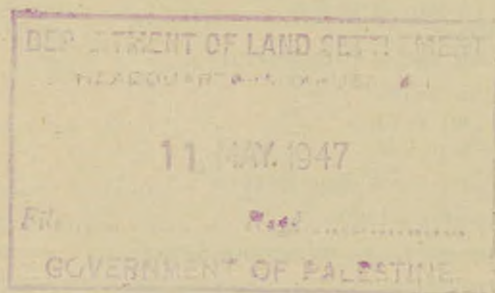
C. RAEBURN, C.B.E., D.Sc., F.G.S., M.I.M.M.

*Water Engineer*

---

*2nd (Revised) Edition: Reprinted.*

---



NICOSIA:

PRINTED AT THE CYPRUS GOVERNMENT PRINTING OFFICE

1945

## P R E F A C E

The first edition of this report, issued in 1940, proved so useful in giving an account of the Cyprus Government's policy and activities regarding water supply that it has now been brought up to date and certain new matter added. It affords some record of what is probably the most intensive period of construction of irrigation works in the long history of the Island.

The Greek translation has been made by Mr. A. P. Kephalas, Chief Clerk, Water Supply and Irrigation Department.

C. RAEBURN,  
*Water Engineer.*

## C O N T E N T S

	PAGE
INTRODUCTION .. .. .	3
THE GEOLOGY IN RELATION TO WATER SUPPLY .. .. .	5
The Trypa Formation .. .. .	6
The Igneous Rocks .. .. .	9
The Kythrea Formation .. .. .	9
The Dhali Formation .. .. .	10
The Pliocene and Pleistocene Rocks .. .. .	10
Geophysical Prospecting .. .. .	12
Deep Drilling in the Mesaoria .. .. .	13
RAINFALL AND THE RIVERS .. .. .	15
Loss of Water to the Sea .. .. .	16
Western Mesaoria Diversion Scheme .. .. .	17
Infiltration Galleries and Subsurface Dams .. .. .	18
IMPOUNDING OF WATER .. .. .	19
The Reservoirs .. .. .	22
CHAINS-OF-WELLS .. .. .	23
IRRIGATION .. .. .	24
Earlier Irrigation Works .. .. .	24
Irrigation Policy .. .. .	27
Water required for Irrigation .. .. .	28
Cost of Water and Return from Irrigation .. .. .	30
Waste of Water in Irrigation .. .. .	33
Irrigable Land in the Mesaoria .. .. .	34
Drilling for Water .. .. .	36
Irrigation Water and Soil Conservation .. .. .	36
DOMESTIC WATER SUPPLIES .. .. .	36
The Six Principal Towns .. .. .	36
Village Water Supplies .. .. .	41
LEGISLATION CONCERNING WATER SUPPLY .. .. .	42
RESULTS ACHIEVED SINCE 1939 .. .. .	47
COLONIAL DEVELOPMENT AND WELFARE ACTS .. .. .	48
POST-WAR DEVELOPMENT .. .. .	48
CONCLUSION .. .. .	49
RAINFALL MAP .. .. .	50
APPENDIX : MODEL RULES FOR IRRIGATION DIVISIONS .. .. .	51
MAP OF CYPRUS .. .. .	AT END

# WATER SUPPLY IN CYPRUS

## A GENERAL REPORT

### INTRODUCTION.

IN THE PAGES that follow, an attempt is made to describe water supply conditions in Cyprus as they are, objectively and realistically. Government's policy regarding water, outlined in 1940 in the first edition of this report, can now be considered in the light of the results of its operation. Owing to lack of pipes, little has been done for domestic water supplies except planning for the future. The development of irrigation during the past five years has been rapid and successful. This has been due to a sound irrigation policy and to generous subsidy from grants made by the United Kingdom Government under the Colonial Development and Welfare Acts. Grants approved total nearly half a million pounds sterling. The irrigation schemes financed by these grants and by contributions from the villages concerned, have had a notable effect on the wartime food situation, are an important addition to the agricultural equipment of the Island and a ready means to raise the standard of living of the peasant proprietor.

2. From early days in the Island, the spring waters were used for irrigation. The ancient city of Salamis on Famagusta Bay, which was destroyed by an earthquake in the fourth century, took water from Kythrea by an aqueduct over twenty-five miles long, traces of which are still to be seen. Little more is known from that time but very ancient wells and aqueducts are common and utilization of water must have increased gradually until the Turkish conquest. After that, there may have been a period of little development followed by the construction, in the seventeenth and eighteenth centuries, of some of the famous chains-of-wells and aqueducts such as the Silikdar, the Arab Ahmet and the Bekir Pasha at Nicosia and Larnaca.

3. Water supply in Cyprus is dependent on rainfall and geology—the latter conditions topography—and these must both be considered if a just estimate of conditions and of possible improvement is to be achieved. Irrigation depends on water supply primarily, but there are the matters of farming methods, crops, markets, finance, indebtedness, inheritance laws, land tenure and even the general character of the people which affect the solution of this question.

4. Before the British Occupation in 1878, the geology of the Island had been described by Professor Gaudry of Paris University, who gave a full and accurate account. After the British Occupation, the Island was visited by Mr. R. Russell, an engineer, who made a close study of the springs and recorded a series of gaugings. He was chiefly notable, however, for his assertions that the area between the Kyrenia and the Troödos mountains formed an artesian basin and that artesian water could be obtained by deep drillholes. In his report, he gave a cross-section of this basin and on that, the first deep drilling work was undertaken many years later. However, drilling was not proceeded with then probably because of cost. Towards the end of the century, agitation in Britain and locally, led to the engagement of Mr. J. A. Medlicott, an irrigation engineer from India. He made a study of the Mesaoria and recommended a series of works for impounding water, all in the eastern Mesaoria. His scheme included the diversion of part of the flow of the Merika and Akacha rivers from the western into the eastern drainage and the construction of a series of reservoirs beginning with a large one at Yerolakkos, near Nicosia,

and with others at intervals towards Famagusta. The early failure of these works, only part of which was constructed and which are described later, turned attention to Russell's report and deep drilling was started. About the same time, in 1906, Clement Reid, an eminent British geologist, made an investigation and, while reporting adversely on the chances of artesian conditions, he advocated the construction of adits in the Kyrenia hills. This work started at Fileri, near Kythrea, in 1908, and was continued, spasmodically, at that place until 1934, without any definite result. The site of operations was then shifted to Sykhari, but here again work languished and, by the time of the arrival of the writer in 1937, had ceased.

5. The possible results of the adit-driving seem to have prevented any new developments in prospecting until after the last war, though deep drilling was continued at considerable expense and without notable result. In 1921, the question of water supply again came to the fore and Colonel Ellis, another irrigation engineer from India, made an investigation. He was reluctant to make any recommendations but finally re-examined Medicott's diversion and Yerolakkos reservoir project and reported that, after a careful study of the rainfall and run-off, it might be reconsidered. The next consultants to be summoned were Messrs. A. Beeby Thompson and Partners, and to this company belongs the credit of the discovery that abundant water might be found in the coastal fringes, particularly close to the sea at Morphou Bay. Unfortunately, this led to a premature statement by Government that it would be possible to pump ten million gallons per day from these coastal beds and to raise the water over the watershed distributing it as far as the Karpas. This has become a permanent reproach to Government though there is no doubt that very large volumes of water can, in fact, be made available from this area.

6. In the years after the visit of Clement Reid, interest in the geology had continued and notable advances made by Bellamy and Jukes-Browne, Cullis and Edge, Romanes, Cowper Reed and others, so that, in a general way, the hydrogeology of the Island was known. Many drillholes had been bored and from their records there was a mass of detail information available. This, has been augmented by the work of Browne and McGinty and of the geologists and geophysicists of the South African Engineering Corps.

7. It will be appreciated from the short account given, that there has been, since the Occupation, a constant effort, spurred often by agitation in Cyprus or in London, to increase water supplies but schemes directed either to conservation or to tapping subsurface sources have seldom proceeded beyond the paper stage. The failure of certain schemes may be ascribed to the fact that the consultant who planned the work could not remain to initiate it and to control its execution and so, on arriving at some unexpected obstacle, no advice was available and the scheme was abandoned. When the writer assumed charge of water supply in 1937, the work was at a low ebb both as regards irrigation and domestic supply. It was soon realized that not many new sources remained to be discovered in such a small, closely and long inhabited Island whose people had for centuries themselves been seeking for water and whose rocks had been carefully prospected by engineers and geologists during the last sixty-five years. It was not a new colony occupied by primitive people to whom irrigation is a novel method in agriculture but a land scored with ancient irrigation works and with the memory of many efforts to augment supply. It was not a new colony where water is free and without pre-existing rights but a country inhabited from remote times where there are rights, *ab antiquo*, over almost all the surface water worth having and where much of the sub-surface water at reasonable depths is already developed by wells,

8. How is the supply of water to be increased? There have been many suggestions, some advocating obvious methods and others methods not so obvious and these are examined in detail. At one time, lay opinion favoured reservoirs in the mountain valleys for retention of winter water. Conservation of winter water in the Mesaoria has not been successful. Some favour adits in the Kyrenia hills or deep boreholes in the Mesaoria. All these suggestions have received full consideration and are discussed below. Official action is directed towards the multiplication of small schemes to be managed and maintained by the irrigators themselves, small schemes which, while in themselves of a minor character, are nevertheless important in the aggregate. The waters of Cyprus are "little waters". There is no Nile, no Euphrates for which regional planning is required. Planning must be on a village scale. This once appreciated and attention no longer distracted by the search for large and ambitious schemes, the line of advance becomes clear. Develop the little waters, improve intake works and channels, construct works to make the fullest economic use of what water there is: experience of the last years has shown that this is sound in the light of Cyprus' conditions and the farmer, a reliable judge in these matters, is in full agreement.

#### THE GEOLOGY IN RELATION TO WATER SUPPLY.

9. To appreciate the problems of water supply in Cyprus, it is necessary to have at least a general conception of the geology. Certain groups of beds are to be recognized throughout the Island and their hydrological conditions are generally similar wherever they occur. In this account, the classification of the beds first suggested by Gaudry and amended by Bellamy and Jukes-Browne, by Cowper Reed and Renz has been followed. Later unpublished work by Mr. R. V. Browne, Geologist, Petroleum Development (Cyprus) Ltd., indicates modifications of this classification but does not affect the hydrogeological situation. The old familiar names of Idalian, Kythrean and so on, have, however, been regularized to Dhali Formation, Kythrea Formation, etc., in accordance with these later reports. The succession, nature and thickness of the formations are given in the table on this page. The geological map prepared by Bellamy and Jukes-Browne, although on a small scale, is useful to show the extent of the various formations and, considering the date of its compilation, is fairly accurate.

*Browne & McGinty*

		<i>Geological Succession.</i>	<i>Thickness</i>	<i>Area</i>
			<i>ft.</i>	<i>sq. miles.</i>
Recent and				
Pleistocene :	River and beach gravels : sands, sandy limestones, conglomerates		—	} 940
	Abundant supplies of water of good quality from coarse alluvials from wells and boreholes : occasional artesian boreholes.			
Pliocene :	Upper : Sandy limestones, green limestones, marls and conglomerates . . . . .		200	} 940
<i>Althabara</i>	Lower : Yellow fossiliferous, calcareous, sandstones and limestones : marls . . . . .		500	
<i>Pleocene</i>	Fair quantities of hardish water from deep wells.			

	<i>Unconformity.</i>	<i>Thickness</i> <i>ft.</i>	<i>Area</i> <i>sq. miles</i>
Miocene (Dhali Formation):	Fossiliferous and chalky limestones: marls with flints ..	1,000	} 1,275
	Fair quantities of good sparkling, hardish water from springs but poor results from boreholes.	} more than	
	Grey, green, blue or black marls with gypsum .. .. .		
	Very meagre highly saline water.		
Oligocene (Kythrea Formation):	<i>Unconformity.</i> Felspathic sandstones, sandy shales and marls: conglomerates and breccias .. .. .	?	410
	Scanty saline water often with H <sub>2</sub> S in all strata except conglomerates which give abundant supplies of moderately hard, sparkling water in association with Trypa limestone beds.		
Eocene (Lapithos beds):	Green shales .. .. .	?	—
	<i>Unconformity.</i> Main Period of Igneous Intrusion	—	867
	Many springs of soft water, volume varying with rainfall and degree of faulting and shattering of rocks.		
Cretaceous and older (Trypa Formation):	Limestones and dolomites ..	? 4,000	95 with Lapithos beds
	Many springs of bright moderately hard water: occasional small artesian boreholes.		

10. The groups of beds will now be described in more detail, particularly with regard to their water-bearing characteristics.

#### THE TRYPA FORMATION.

11. From a water supply viewpoint, the limestone of the Kyrenia hills is the important outcrop of this formation. The limestone is first encountered in the west of the Island just over five miles to the east of Cape Kormakiti, whence it extends in an east by south and then in an east by north direction for fifty-eight miles to near Komi Kebir at the root of the Karpas. Peaks rise to over three thousand feet above sea-level but the limestone is at no point wider than two and a half miles. As the median line of the range is never more than four miles from the sea, it will be realized that here is an area of abrupt precipitous slopes drained by short small streams with very heavy gradients, particularly on the north front. As the rocks are folded into a close anticline with almost vertical limbs, great precipices are common and the silhouette of the range is in striking contrast to that of the igneous range in the south of the Island. The limestone is normally blue, brown or grey but there are outcrops of many varying colours. Brecciated and schistose types are also common.

The weathering of the limestone produces a rough, cavernous rock which is a good holder and retainer of water and, except during very heavy rainfall, there is little run-off. The great springs of the Island issue from this limestone. A list of the major springs with gaugings follows but except for Kythrea and, to a less extent, Lapithos, these are based on a few readings only or even on one. It is known that the lesser springs vary considerably in flow from year to year and seasonally. The great springs are found in the western half of the mountains on both north and south sides. In the eastern half, east of the Lefkoniko-Akanthou pass, the springs are small and unimportant and some of the smallest are saline.

Gaugings of Springs in Kyrenia Mountains.

*Actual Average abt 3,000,000 gals/day.*

*1,000,000 gals/day = 190 m<sup>3</sup>/hr = 0.055 m<sup>3</sup>/hr*

		Millions of gallons per day.	
S	Kythrea	4.0	(2.2-5.3) = 0.15 to 0.24 m <sup>3</sup> /hr
S	Dhikomo	0.7	
S	Larnaka tis Lapithou	0.1	= 19 m <sup>3</sup> /hr = 0.055
S	Trypimeni	0.05	
S	Ayios Khariton	0.05	
S	Ayios Vasilios	0.004	
N	Lapithos	1.5	(1.06-1.69) - (2.25)
N	Karavas	0.6	
N	Bellapais (2 springs)	0.17	
N	Boghaz, Kyrenia (3 springs)	0.22	
N	Vasilia (3 springs)	0.3-0.4	
N	Akanthou	0.14	
N	Krini	1.03	
N	Agridhaki	0.014	
N	Keumurju	0.008	

*8-8*

12. The origin of the water of these springs is a perennial subject for argument in Cyprus. Does the water come from Anatolia, from rainfall in the subjacent area or from the Troödos hills? That this query should be solved correctly is important, for it has a definite economic bearing. Thus, if the springs are truly artesian and derive their water from the lofty Anatolian range across the narrow Karamanian Sea, a range with more than adequate rain and snowfall, it is possible that an increased output of water might be secured by boring or tunnelling. On the other hand, were the spring water local or sub-local in origin, the annual draught would be limited by the local rainfall which is relatively low. That the water of the springs should come from the Troödos range is not feasible. The impermeable nature of the rocks of the mountains and of the foothills prevents the percolation of the water into a pervious bed at a sufficient altitude for it to reappear at the height of the springs. There are other valid geological reasons why the water cannot come from the south but these need not be elaborated here, when it is clear that the relative altitudes of possible intake and outflow are wrong.

13. However, the argument that the water may come from Asia Minor is not to be dismissed lightly. Are the springs truly artesian and the water derived, as many people believe, from the Anatolian mountains or is it purely local and dependent on the rainfall on the Kyrenia hills? Study of the gaugings of Kythrea spring, which have been taken regularly since 1932, indicates a local origin for the water and that the variations from year to year depend on the volume of the winter rains. Furthermore, analyses of spring waters from the Kyrenia hills show relatively little mineralization, much less than would have been anticipated had the water gone to the great depths (with consequent increase in temperature and pressure) required for its passage through the rocks beneath the sea from Anatolia. The sea is 500-600 fathoms deep. The total



solids in Kythrea water are only 41 parts per hundred thousand and the water is not excessively hard. Dixey, "Practical Handbook of Water Supply", p. 193, describing deep-seated artesian waters, says: "The Australian artesian waters are normally high in saline matter, particularly sodium carbonate and common salt: and certain of the Wisconsin flows, as well as certain flows of the Atlantic coastal plain of the United States, are very hard, while others are too saline to be of use." In general, the weight of evidence seems to favour a local origin for the water. The local tradition of a gold pot having been lost in a fissure in Anatolia and found in the spring at Kythrea may be disregarded and also the evidence, often quoted, that when there are floods in Anatolia the springs are affected. Any effect of such flooding would be smoothed out before it could be noted in Cyprus. Movement of water in an artesian aquifer is a slow matter. Thus, it is calculated that the artesian waters of Southern Wisconsin take two to three hundred years to move from the intake outcrops to the point where they are tapped. It has been stated that Turkish earthquakes have caused turbidity in the Lapithos and Kythrea springs and increase of flow. Actual measurement at Kythrea did not bear out the statement, but even had it been so, it is no evidence that the water is other than locally derived.

14. On the supposition that the water is local in origin, it is estimated that an additional volume of about five million gallons per day may be taken from works in the Kyrenia hills, but the question of making this five million gallons available is a difficult one. The limestone range may be regarded as a great reservoir of which the front wall is the impervious Kythrea beds. The springs are the overflow from this reservoir which is full of water. To make use of this extra water, it is necessary to get it into the reservoir in which at present there is no room for it and it is lost by dissipation in a myriad soaks and seepages. In order that this water may enter the reservoir, the rate of outflow must be increased, but this can only be done in a big enough way by lowering the altitude of the springs or by making new springs, for example by driving adits at a lower level than the present springs. This, of course, would make a radical change in the economy of the villages in the area affected and is a course of action very unlikely to be followed. It must be recognized that, generally speaking, the tapping of any large volumes of water in the Kyrenia hills may affect the present springs even although the total volume available may be increased. An adit or borehole, here and there, producing a few hundred thousand gallons a day makes little difference to the big springs despite the protests of their owners, who, rightly one thinks, are quick to object to any water works in the neighbourhood of their property.

15. There is another side to the question of making this water available and that is one of method. It would appear that the big springs are associated with fault lines or major joint planes and so far it has not been possible to locate these. Acoustic methods of geophysical prospecting have been considered and some trials made but without result. It may be suggested that all that is required is to keep on tunnelling but the Sykhari adit showed that behind a creviced, shattered outer skin of conglomerate and limestone, there came a core of very hard dry rock without any crevices to afford a guide towards a main fracture. In this, adit driving became expensive and merely a gamble for there was no surety that water was to be struck finally. Vertical prospecting drillholes were out of the question. It may be asked how the big springs originated. They must have started at a much higher level towards the top of the anticline and as erosion cut down the younger beds on the flanks so the springs lowered their outflow level. There is evidence that the level and place of outflow of Kythrea has changed in relatively recent times and that there is now a tendency for it to break out lower. The actual flow régime of Kythrea is interesting. In most years, the flow increases during spring reaching a

maximum any time between May and November but usually about the end of July. The flow then decreases gradually to a minimum later in winter. The greatest recorded flow was 5,333,000 gallons per day during June, 1945, and the least 2,154,600 gallons per day in October and November, 1941. Gaugings taken at intervals from 1880 until 1932, all indicate a flow of just over three million gallons a day. The temperature of the spring water remains constant at 67.25°F, summer and winter.

16. Early workers have stressed the association of the springs with outcrops of igneous rock or with markedly schistose limestone. Work in the hills shows that igneous outcrops and schistose limestone are much commoner than originally supposed and it is very unlikely that the occurrence of springs bears any relation to them.

#### THE IGNEOUS ROCKS.

17. The igneous rocks occupy a considerable area, some 870 square miles, stretching from the coast of the Tylliria, eastward for nearly sixty miles and forming the highlands of the Troödos mountains, the loftiest part of the Island. There is a small detached igneous outcrop further east around Troulli. There are both intrusive and volcanic rocks with beds of ashes and tuffs but, from a water supply standpoint, these igneous rocks need not be differentiated. When fresh, they are impervious and afford drainage areas with great run-off, the only infiltration being along shattered and faulted zones. On the other hand, these rocks, when weathered, give rise to a clayey product, which is equally impervious so that, over the whole igneous area, the rocks, fresh or weathered, favour high percentage run-off. This is mitigated by the fact that here are the main forests and also by the development of terracing in recent years. The *Gradone* work in the Stavrovouni hills is particularly notable. Wells on the igneous rocks give scanty yields and boreholes, except those drilled in copper prospecting, are unknown. The main supplies are derived from springs arising from fissures and from shattered zones, all probably along fault lines. The springs are for the most part small. Those on the road below Amiandos, 11,000 gallons per day or the springs in the forest near Makhera Monastery 4,200 gallons per day, or larger again the Prodhromos spring 48,000 gallons per day may be taken as examples but there are occasional big flows. The Kannoures spring, source of the Karyioti draining the Solea valley, has an output of about a million gallons a day in early summer but the flow diminishes considerably as the season advances. The water supplies of Troödos and Platres and other important summer hill resorts are derived from numerous relatively small springs issuing from the igneous rocks.

#### THE KYTHREA FORMATION.

18. The Kythrea beds, consisting of breccias, conglomerates, sandstones and shales, outcrop mainly along both flanks of the Kyrenia range and extend from Kormakiti to the end of the Karpas. These beds are overfolded and compressed into acute flexures parallel to the axis of the hills. This produces a series of undulations with the harder beds forming their crests, to which the descriptive term of "Hummocks" has been applied. The Hummocks are almost devoid of trees and on their poor, thin soil meagre crops are gathered from small fields lying between the rocky outcrops. This is a depressing area far gone in erosion. The lowest of the beds are breccias and conglomerates which vary considerably in thickness but are known at Sykhari to be 160 feet thick. In places especially to the eastwards, south of the Kyrenia hills, these basal beds may become quite thin and even be absent. This may be due to faulting and has a definite effect on water supply for these rocks are important aquifers. At points where the conglomerate is absent its place is taken by a dark green or brown grit or sandstone. The remainder of the beds are compact, finegrained felspathic sandstones and grey-green shales.

*The water  
is  
not  
the  
water*

19. From a subsurface water supply viewpoint, except for the conglomerates and breccias which for this purpose are really parts of the Trypa Limestone, the Kythrea beds are unimportant. They are too finegrained either to form aquifers or to allow percolation. In their present condition bare of vegetation, they have a high run-off from rainfall and are therefore important contributors to flood water for winter and spring irrigation. Wells or boreholes in any but the basal beds are disappointing. The water is meagre in quantity, saline and sometimes carries sulphuretted hydrogen in solution. The main use of beds is to form an impervious barrier to contain the water in the older Trypa rocks.

#### THE DHALI FORMATION.

20. These are predominantly white rocks and form a striking feature in the Island's scenery. They cover nearly half its area and are strongly developed south of the igneous range and eastwards to Larnaca. The beds vary considerably in character from grey or yellow marly clays with gypsum to white limestones which may be marly or chalky and at times hard and full of fossil shells. The lower beds do not form good aquifers and boreholes sunk in them are unsuccessful. From the higher members of the beds, valuable springs flow forth particularly in the area south of the Troödos range. Such are the springs of Ayia Irini, Paramali, Evdhimou, Symvoulou, Kissoussa, Kividhes and many others. The volume of these springs varies considerably throughout the year. Thus Ayia Irini may yield a quarter million gallons per day in late winter and spring but by autumn it has shrunk to a tenth of that volume. Minimum daily flows of the order of twenty thousand gallons are common. These waters are thrown out from fissured limestones by harder or more argillaceous bands or from faults on valley sides or at streamheads.

21. It has been suggested that this water might be tapped before it reached these springs but this would produce little advantage. It is certain that these springs yield the economic draw-off from the subsurface drainage of the area and any attempt to take the water by wells or boreholes would merely lead to reduction of spring flow. In certain cases, efforts have been made to intercept spring water in these Dhali beds but without conspicuous success. The water probably moves in a series of very small channels until near the orifice of the spring where it flows in a definite channel. The method of improving the volume of these springs is not by excavating to increase the actual flow, which can only lead to increased winter and decreased summer yields, but by improved intake works and channels. Many of these springs are more important as sources of domestic water rather than of irrigation water.

#### THE PLIOCENE AND PLEISTOCENE ROCKS.

22. The late Tertiary and Quaternary rocks are not easily separated and as regards water, it is not necessary to do so. This does not mean that they are unimportant in water supply for they yield very large volumes of water from wells and boreholes. They form the whole of the Mesaoria and a coastal fringe of varying width bordering almost the whole Island including the notable water-bearing areas of Famagusta, Morphou Bay and the Akrotiri peninsula west of Limassol. The Pliocene rocks can generally be distinguished in the Mesaoria in its higher parts: nearer the coast differentiation from Pleistocene and recent deposits is more difficult. In the western Mesaoria the group includes at the base resting on the grey marly clay of the Dhali formation (the driller's black clay), conglomerates and gravels sometimes loose and uncemented and therefore important aquifers when lying below the watertable, sometimes cemented and compact and devoid of water. These are followed by very fine dark green, glauconite sands which may carry a little water but yield it sparingly. Care has to be taken to distinguish this from the Dhali grey (green, black, blue) clay in samples from percussion borings when the driller may err in announcing "black clay". The section of drillholes in the Pliocene also includes yellow sandstones, always calcareous, and yellow fossiliferous limestone. Drilling reveals that the maximum thickness of these beds is not less than two hundred feet.

23. The mapping of the Dhali Formation and of the Pliocene in the vicinity of Nicosia indicated in Bellamy's map is not accurate in detail (the scale is too small) and success in drilling depends on striking the Pliocene and avoiding the Dhali beds. The surface configuration gives no guidance and holes within a few feet one from the other may give strikingly different results. The drillings at Messrs. Dianellos and Vergopoulos cigarette factory and the Cyprus Cold Store Ltd. illustrate this. Erosion in the Dhali beds had evolved a topography and alluviation in the Pliocene had commenced by levelling up this topography. Coarse gravels infilled the old drainage channels and these, when penetrated, give successful wells: the ridges separating them however yield no subsurface water. Recent geophysical prospecting and drilling have revealed an ancient drainage line passing under Nicosia from near the Athalassa sanatorium northwards towards the railway station and beyond. South-west of Nicosia, near Lakatamia, in the valley of the Pedias, there is an area mapped as Dhali beds in Bellamy's map, where Pliocene rocks outcrop. The rocks are folded in a syncline and drilling has shown the presence of small saline artesian flows from fine-grained sandstones at depths to five hundred feet. The Pliocene outcrops along the north coast in patches alternating with the Dhali Formation. This alternation in the vicinity of Kyrenia to the east and west, decides whether a building site on the coast is desirable or not. The alternating belts are relatively narrow and sites on the Dhali fail to find water or find it in very small quantities hardly sufficient for domestic supply. Sites on the Pliocene find adequate supplies.

24. In the eastern Mesaoria, the Pliocene rocks are sandstones, dark-brown to yellow. Where they are coarser in grain and lie below the watertable, they yield fairly well but at times the water is salt. In the north part of the eastern Mesaoria Bellamy's map shows Pliocene but the grey Dhali clay is within a few feet of the surface. The occurrence of an ancient river system cut in the Dhali beds in Pliocene times is described below. Yellow, calcareous sandstones, coarse and cellular and of some thickness, underlie Famagusta where they form the aquifer supplying water to the citrus plantations. On the north side of Famagusta Bay by Triкомо and Boghaz, there are further outcrops of the Pliocene, these have thin gravels at the base which yield water sparingly. South of the Mesaoria, there is an area of dissected plateau-land floored with Pliocene rocks and here good yields are obtained from medium depth wells.

25. In the western Mesaoria, the Pliocene beds in the village areas of Paleometokho, Ayii Trimithias and Kokkini Trimithia have coarse gravels at the base which yield water freely. Near mile 11 in the Nicosia-Morphou road, local folding of the rocks has produced artesian conditions over a small area. Further west, the grain becomes finer and the rocks appear more consolidated and yields from single wells are disappointing. This had led to a considerable development of chains-of-wells which are described later.

26. The Pleistocene deposits which are most interesting in respect of water are the great pebble beds. There is a very good example at Koutraphas formed from detritus swept down from the Troodos mountains. Such deposits floor much of the land from Peristerona to Morphou Bay and the artesian wells at Syrianokhori and the Pendayia spring issue from them, the water having been held below finer-grained, indurated strata. Similar pebble beds are found along the Tylliria and along the lower course of the Khrysokhou river where small artesian flows have been obtained from boreholes. West of Larnaca and west of Limassol drilling has also revealed pebble beds and gravels of Pliocene or Pleistocene age. In the latter area very great volumes of water are taken from shallow wells and this must be regarded as one of the best watered parts of the Island.

## GEOPHYSICAL PROSPECTING.

27. From the account given of the geology, and the discussion below of various methods that might be used for the increase of water supply, it will be appreciated that, in prospecting, certain areas may now be largely dismissed from consideration. These are the igneous rocks, the Trypa, Kythrea and Dhali beds. This leaves the Pliocene and Pleistocene beds which form the bulk of the Mesaoria and the coastal fringes. These coastal fringes have been considerably developed for subsurface water and except perhaps for Morphou Bay and a small area near Paphos, require little further examination. There remains the Mesaoria which, in earlier days, because it was apparently intractable, received little attention. However, the application of geophysical methods to this area, beginning in the east, has had success.

28. The particular method adopted was a survey of the electrical resistivity of the subterrain. The work began in May, 1938, in the Kouklia area, and continued until May, 1941. The work shows that there exists, subparallel to the present rivers, an ancient buried river system of Pliocene age cut in the grey clay of the Dhali formation. This ancient river system is filled with alluvium, ranging from coarse gravels lying on the clay bedrock, through coarse sands to fine sands and silts. The coarser and lower part of the section may be as much as sixty feet thick and is normally uncemented. There is no indication of the old system in the present topography. Its course runs athwart the present-day tributaries of the Pediais passing under the broad, shallow valleys and the low but well-marked plateaux that characterize this region. Without the use of geophysical methods, tracing would have been a tedious and expensive matter and could only have been done by close drilling. The employment of these methods, followed at once by check-drilling enabled satisfactory progress to be made, a progress which was hastened as more and more drillholes were constructed to assist in the interpretation of subterrain conditions. Resistivity measurements have been made at 2,843 points and 40 check-drillholes or wells have been made. Few geophysical surveys of this scope for water with immediate testing of results have yet been attempted. A total area in the eastern Mesaoria of 80 miles has been surveyed.

29. The coarser gravels of the riverbed yield water freely: a ten-inch borehole has produced in excess of half-a-million gallons per day with a draw-down of eleven feet only. There is no doubt that considerable volumes of water are available for use in irrigation. It will be remembered that from these subsurface rivers as from surface rivers there can only be taken a definite volume of water, albeit a large one, and that this water is the downward drainage to the sea of the rainfall that percolates into the soil. Nevertheless, constant and relatively large volumes of water are available for irrigating high-class summer crops. The location of this supply in the eastern Mesaoria enhances its value. These ancient riverbeds are by no means an unusual phenomenon and are well known to alluvial miners who call them "deep leads", the term being defined as "an ancient, deeply buried, alluvial deposit of which the course cannot be determined by the trend of the present surface because of the deposition of further detritus, of extrusion of lava or of a radical alteration in the drainage." This deep lead was formed by a Pliocene river. After the deposition of the Dhali beds an upward movement occurred in the late Miocene. Cyprus then became a part of Asia, joined to it on the north and east. It was at this time that the river system was formed. As indicated by the lithology of the pebbles in the alluvium, the river drew the larger part of its volume from the southern hills. Later in the Pliocene, the area sank again and the rivers, owing to loss of grade, became overloaded with much deposition of alluvium. Finally, what is now the Mesaoria lay under the sea. A subsequent uplift in the Pleistocene times drove back the sea once again.

Bush  
44/38 57/38  
3,550 Nil

30. Prior to this geophysical work, there had been, outside the Famagusta area, very few boreholes in the eastern Mesaoria and few of these were successful. The geophysical work indicates where productive holes may be sited and, in the end, the delimiting, once and for all, of those parts of the Mesaoria under which good and abundant water is to be expected, will be achieved. Check-drilling on sites with favourable resistivities will remain necessary as, until now, it has not been possible to distinguish between fresh and salt waters. Unfortunately, there are areas underlain by very saline waters.

31. In the western Mesaoria, electrical resistivity work has been undertaken in the area around Nicosia where the investigation by the 42nd Geological Section S.A.E.C. has revealed the important buried drainage channel running approximately from south to north at some depth under Nicosia. Further west, important aquifers had, in 1941, been traced underlying the triangle Ayii Trimithias-Kokkini Trimithia-Paleometokhi and immediately west of Kokkini Trimithia a borehole yielding a medium volume artesian flow had been brought into bearing. Work along the Cyprus Government Railway from Pendaria towards Morphou, some of it done by the S.A.E.C., indicated that in this area the coarse gravels extend further east than was at first supposed and that good boreholes yielding up to 15,000 gallons per hour may be expected at depths of two hundred feet and over. The eastern boundary of this aquifer has not yet been defined. A total of 4,353 probes has been made in Cyprus including 867 by the S.A.E.C.

#### DEEP DRILLING IN THE MESAORIA.

32. The possibility of securing water for irrigation from deep boreholes in the Mesaoria has been intermittently under examination for the past sixty years, Russell first suggesting it in 1880. By deep drilling is meant boreholes penetrating at least three thousand feet. Three British geologists, Russell, Clement Reid and Romanes, have made specific investigations. Russell, assuming that the geological structure of the Mesaoria was a simple basin lying between the Troödos mountains and the Kyrenia hills, favoured the possibility of finding artesian water. With more detailed study, Reid and Romanes were inclined to disagree with him. Certain local opinion, basing argument on false analogy with the Australian deep artesian wells, is convinced that abundant, good water may be obtained at depths of three thousand feet or more.

33. In discussing this question, the possible aquifers and the origin and nature of the water therein have to be considered. The Trypa Limestone of the Kyrenia hills, the Kythrea beds and the Dhali beds are all exposed on the north side of the Mesaoria. From lithological desiderata alone the two last may largely be ruled out as all the strata are fine-grained sandstones, marls, and shales, and useless as aquifers. The limestone might be a good aquifer, if it underlies the area at a reasonable depth. This point may now be discussed and the conclusion depends on the view taken of the structure of the Kyrenia hills. They may be either a greatly compressed anticline or a thrust mass overriding the Kythrea beds. The solution of this question is of first importance in the discussion of the artesian water problem. There is a choice from three sets of possible conditions of which the two last may be considered more likely. The limestone may be a great mass carried over from the mainland along a great thrust plane. If that were so there can be no limestone underlying the Mesaoria and therefore no aquifer nor artesian water. Secondly, the limestone may be a compressed, overfolded anticline originally overlain by the Kythrea and Dhali beds. In this case, the limestone may be expected to underlie at least part of the Mesaoria and, subject to certain disabilities noted below, might function as an aquifer. Thirdly, the limestone may be regarded as a tightly folded anticline afterwards subjected to minor thrusting

along its south face. In this case again the limestone might be expected to exist under the Mesaoria but it would be discontinuous with the main mass and water from the mountains might be unable to percolate into it. Romanes, in an unpublished report to the Cyprus Government, favoured the second case but opinion is about equally divided on the matter, Renz and Cowper Reed postulating a certain amount of thrusting.

34. If it is agreed that the limestone does underlie the Mesaoria, whence does it derive any water it may contain? The water falling on the igneous complex of the Troödos range passes over the impermeable Dhali marls to the Pliocene and Pleistocene rocks and can give no recharge to deep-seated aquifers. This rules out the largest collecting area and leaves only the Kyrenia hills as a local alternative. The Kyrenia hills form a relatively small gathering ground for an artesian basin and it has already been shown that only unimportant volumes of water additional to the present flow of the springs would be available from them. Further, it will be appreciated that if deep-drilling were successful in tapping artesian water in the limestone underlying the Mesaoria, the first effect would be the lowering of the water level in the hills and the drying of the springs. The question of the origin of the water of the Kyrenia hills has been argued above. However, whatever the origin of the water in the Kyrenia hills it is certain that if water were tapped in the Trypa Limestone beneath the Mesaoria, and allowed to flow, the present springs would be destroyed.

35. The quality of the water that might be found is also of interest. Would it be sweet or saline, suitable or unsuitable for irrigation? Deep-seated waters are, in general, more mineralized than those of shallow origin and this principle applies in Cyprus. All deep boreholes already constructed have given salt water or been dry. While the occurrence of fresh water underlying saline water is not impossible, it is unlikely in Cyprus surrounded as it is by a very deep sea. Even medium-depth boreholes, 300-400 feet deep in the Mesaoria, have shown dissolved solids in excess of 350 parts per hundred thousand and shallow boreholes with highly saline water are unfortunately common enough. Irrigation with such water is impossible. Even if the limestone does form an aquifer, it is unlikely that enough fresh water has ever reached it to flush out the salt water from it. It is doubtful also that should the limestone be found, it will be creviced or, if creviced, that a crevice will be penetrated by the drill. Crevices may be few at depth and indeed in limestone tend to occur mainly towards the top of the ground-water. This is due to the fact that they arise from solution of the limestone by water carrying atmospheric carbon dioxide. The limestone is changed to calcium bicarbonate and goes into solution. When all the carbon dioxide is used up in this way, solution ceases. Solution, therefore, is most active where new supplies of rain-water are percolating into the ground-water, that is at the water-table, and this is where water-bearing cavities and crevices most abound. In addition, drilling into a limestone aquifer is largely hit or miss, a cavity or crevice must be penetrated or a dry hole results.

36. Summing up, it is possible that the limestone may underlie part of the Mesaoria but at what depth is unknown: it may not be water-bearing and, if it is, the water will be unsuitable for irrigation: any great draught of deep-seated water would affect disastrously the present springs of the Kyrenia hills whatever the origin of their water. The striking of deep artesian water in the Mesaoria might give the strange phenomenon of boreholes flowing salt or highly mineralized, while the sweet springs of the hills vanished. After consideration of all these factors, it is not possible to advocate deep-drilling in the Mesaoria. Of course, no great harm would be done by drilling one or two holes to depth, as they could easily be closed, but no economic result would be achieved. The supply of water by rainfall to the Kyrenia hills is limited and the water can only be drawn off in one place.

## RAINFALL AND THE RIVERS.

37. The rainfall of Cyprus occurs mainly in the winter from October to March though rain may fall in any month. Precipitation usually comes in heavy, local downpours passing from west to east in rainy squalls. Rain over the whole Island at one time is not common. The rainfall map (at end) shows elongated zones running from west to east. The Mesaoria, the plain between the mountains, the main cereal growing district, has an area at its western end with a rainfall of under twelve inches fronting Morphou Bay. Further east, there is increased precipitation but it does not exceed sixteen inches per year. The rainfall rises in the highest parts of the Troödos range to over thirty six inches per annum. All zones are subject to considerable variation from year to year and from place to place. The Island suffers from periodic droughts which have a particularly disastrous effect in the Mesaoria which finds itself deprived both of rainfall and irrigation water. When a drought occurs rainfall deficiency is noted in all rainfall zones. Rivers carry no water and springs decrease.

38. Rainfall is often of the convectional type which causes very heavy local downpours in spring and summer severely damaging vineyards and washing grain from the threshing floors. After a period of hot, calm weather, the air close to the land surface becomes heated and laden with moisture while above is a layer of relatively cold, dry air producing an unstable combination. A rupture occurs and the warm wet air moves rapidly upward expanding and cooling. Precipitation then takes place and, owing to the small area involved, very heavy rainfall may ensue. When this process is carried to extreme, great masses of water suddenly descend producing the phenomenon known in Cyprus as a cloudburst.

39. In most winters, there is a considerable snowfall on the southern range, particularly to the west and water from the melting snow is important in spring in the rivers flowing north, west and south from that part of the range. The snowfall decreases in depth towards the east and its contribution of water to the eastern drainage is usually negligible.

40. The rivers of Cyprus, though marked boldly in blue on the maps, are not therefore to be regarded as perennial streams. True, in the mountains, their steep, boulder-strewn beds may show water all the year but once amongst the foothills, the narrow streambeds, still detritus-covered, are dry and arid almost all the year save where for a short distance the water of a spring may show. During winter, in the plains, after heavy rain, they convey a shallow, swift, brown torrent, meandering widely, but only able to possess a small part of the broad pebbly bed and bringing alluvium with all sorts of trash to the lower land. The rain once past, the water soon disappears leaving the bed bouldery and parched, so to continue for months. The longest river is the Pedias which rises in the Makhera hills and flows past Nicosia towards Famagusta Bay. The river channel is sufficiently impressive but owing to irrigation demands it seldom carries any water. The Yalias, which also flows from near Makhera to Famagusta Bay, is likewise deficient in flow except in years of heavy rainfall. Any water in the lower reaches of these rivers is caught in the Kouklia reservoir. Certain rivers, draining into Morphou Bay, the Serakhis, Ovgos and Vyzakia, at times after heavy rain have a thin stream wandering erratically in their broad beds. They are discussed further below. On the south coast, between Limassol and Paphos, there are a number of streams which have water constantly during winter and even, owing to faulty irrigation works, some summer flow. All the rivers in the west and south are floored, in their lower courses, by thick heavy gravels. The rivers flowing to the north into the Karamanian Sea are short, very steep and torrential. The steepness of the larger rivers should be appreciated. Thus, the Kouris debouching near Limassol, rises on Shionistra (Mt. Troödos) 6,400 feet above sea-level



and reaches the sea twenty-two miles away. The Kariotis, rising on the north side of the same mountain, flows into Morphou Bay, seventeen miles distant. The Ezuza river rising in the Paphos Forest at 4,600 feet, flows south to reach the sea only twenty-four miles distant. These heavy gradients have an important economic effect in respect of conservation of winter flow.

41. Rivers, with certain exceptions, are owned by the State and the construction of waterworks in them is controlled by the District Commissioner. Riparian dwellers enjoy the usual right to take water for domestic use and for watering stock, but the taking of water for irrigation is regulated by ancient customs, ill-defined and unformulated. Water was taken from the rivers by rough brush or gravel weirs and wing dams, sometimes by masonry weirs. A great number of these temporary or faulty weirs have been replaced by permanent and improved structures. Formerly, in years of ordinary rainfall, intake works might be able to deal with the proportion of the riverflow to which a certain channel is entitled, yet in years of more than average flow, though the water could be used, the intakes were inadequate to get it into the channels. In addition to this, heavy silting with consequent raising of the level of the irrigated lands presents a constantly recurring problem for, if the intakes and channels cannot be altered, eventually water ceases to reach the higher lands. All this leads to continuous friction between villages which, particularly in the eastern Mesaoria, may flare up in direct action when irrigation works which are alleged to have been illegally heightened, are thrown down. This happens in years when riverflow is regular with little heavy flooding and in years of low rainfall.

42. Certain rivers in the Paphos District, the Ezuza (Achelia) and Dhiorrizos (Koukklia) are the most important, are designated "private". These rivers and all their water from source to mouth are owned by private persons and are not subject to the laws or customs that govern the other rivers. They form a link with the pre-British administration and were granted in the middle of the nineteenth century, with certain lands and the right to certain tithes, by a firman of the Sublime Porte. The right to take tithes was purchased by the Cyprus Government but the strange anomaly of these private rivers still remains, though it is receiving attention.

#### LOSS OF WATER TO THE SEA.

43. Preventable losses of water to the sea are not now serious and, with the construction of more and more works for direct flow irrigation, are becoming less and less. It must be realized that, for irrigation, land suitably placed, as well as water is required and that water flowing to the sea in an area where no irrigable lands exist can hardly be regarded as wasted. Col. Ellis in his report of March, 1922, page 6, says " . . . . I have been much impressed by the extent to which all the water available for direct flow irrigation, as contrasted with Reservoir irrigation, is being utilized". Within the last four years, very many works for ensuring efficient use of flood waters for irrigation have been completed and the time is not far distant when every river carrying a reasonable volume of water at any time will be so served. The area and the villages covered by these works is not generally realized. The land bordering Famagusta Bay from Lapatios to Livadhia is commanded by a series of works at Lapatios, Syngراسي, Trikomo, Ayios Elias and Monarga, Gastria, Patriki and Livadhia. Further works at Milea and Gypsos are projected. The loss of water from the eastern Mesaoria drainage by the Pedias-Yialias system in a normal year is negligible and, as improvements and extensions of irrigation works are undertaken, is becoming more negligible as time goes on. All the rivers flowing southwards from Larnaca to Evdhimou have been or will soon be equipped with weirs. The Tremithos river near Larnaca has six weirs along its length. The rivers on the west side of the Island along the Tylliria

from Polis to Pyrgos have all received attention and where land is available flood water can be deflected on to it. In general, there has, in recent years, been a great increase in the draw-off by pumping, and there is every indication that, as soon as pumps are freely available this draw-off will again be very much increased. This tends to diminish run-off, more and more water passing into the river gravels and thus becoming lost from the surface flow.

44. Along the north coast, water does flow unused to the sea but it must not be forgotten that the mountains line the coast and that the topography of the area makes it generally unsuitable for flood irrigation. There remains but one further drainage area to discuss, that of the western Mesaoria, and this is the one that mainly interests those who complain of unused water. Medicott, at the end of last century, proposed the turning of certain of these rivers from the western into the eastern drainage and since then attention has been focussed on them. At that time, it seems likely that these rivers enjoyed greater winter flows than now, though the critics may not realize this. In the last forty years, reforestation, terracing, new irrigation channels, draw-off by pumping and particularly by chains-of-wells have altered the whole regime of these rivers and there is not now the surplus water of former times. Flooding of a destructive character has practically ceased. With the further development of summer irrigation from pumping wells in the area fronting Morphou Bay, the volume of water lost to sea by surface flow from this drainage area will decrease and by improvement of irrigation works will be still further decreased.

45. It is certain that were the suggestion made to-day to put Medicott's diversion scheme into operation, there would be a considerable outcry from the western Mesaoria and it is equally certain that the scheme as originally formulated would fail from lack of winter flood water. A correspondent of the newspaper "Eleftheria" writing on 18th January, 1940, and referring to this scheme, stated that "the rivers of Akaki and Peristerona\* are flowing during the whole season of winter until late in spring". Actually, on that day, the Merika and Akaki (Akacha) were completely dry and there was only a little water at Peristerona. At the bridge at Morphou, the Serakhis river, of which the Akaki and Peristerona with the Merika are tributaries, was absolutely dry. The loss to the sea of substantial volumes of usable water occurred perhaps until the last decade but has not been so serious since and year by year becomes less serious.

#### WESTERN MESAORIA DIVERSION SCHEME.

46. References have been made to Medicott's Diversion Scheme. It is now briefly described and an estimate of cost given. The Scheme, as amended by Colonel Ellis, proposed the taking of all flow in excess of 100 cusecs from the Akacha river, near Ayios Ioannis, and the delivery of the water by a tunnel into a tributary of the Merika. Near Ayii Trimithias this water, with the flow of the Merika, was to be directed by a weir into a canal leading to the headwaters of the Ovgos river. Finally, close to Yerolakkos the Ovgos would be stopped by an earth bank and the whole flow turned through a cut in the watershed into the eastern drainage, where it was to be impounded in a large reservoir, three miles east of Yerolakkos. This reservoir was designed to hold 443 million cubic feet and, allowing for evaporation and absorption during storage, was expected to irrigate 9,000 donums in the summer over a five and a half months season, giving a total watering of  $2\frac{3}{4}$  feet. No subsidiary channels were included in the scheme nor was any reduction made for losses of water in distribution. The gross revised pre-war cost was £142,000. Nothing further was done regarding this scheme, because of the malarial menace, the high rates then being charged for money, which meant high annual charges for watering, and the general suspicion of conservation schemes. The possible effect of this scheme, as it has been described above, has been much exaggerated. It has

\* The rivers involved are the Merika and Akacha: the Peristerona is not concerned,

Original 2118,279

been suggested that it would solve the whole water problem of the eastern Mesaoria, but no late suggestion can be traced that the water of the reservoir would be used anywhere except below the reservoir, near Nicosia, and only about four and a half square miles could be irrigated for cereals and cotton.

47. It would seem a more possible scheme to let the water from the diversion run directly into the Pedias system without the use of a reservoir and for the water to be used for winter and spring irrigation by Irrigation Divisions drawing from the Pedias. In this connection, it will be recalled that owing to heavy and increasing draw-off on its upper reaches, the Pedias carries less water than in former times. The diversion water would help to replace this water and would enter the Pedias river system below this area of heavy draught. However, the possible volume to be transferred to the eastern drainage must be re-examined. Colonel Ellis proposed to allow 100 cusecs for prior rights in the Akacha. He also counted on certain volumes from the Yerolakkos reservoir by direct fall into it and from the Ovgos river. The suggestion is that there should be no reservoir and the Ovgos river cannot be relied on to yield anything. The Merika too is a poor river; its headstreams appear far down the mountains and it carries little water. The whole drainage area contributing to the diversion cannot be taken as more than forty square miles of steep but well-forested mountain country. The average rainfall for thirty-one years, taken at Paleokhorio, is 24.6 inches, including only the winter months October to March. Bearing in mind that the first hundred cusecs are to be left to satisfy existing rights, it is unlikely that, in an average year, more than a total of three inches run-off can be diverted. This is equivalent to 7.68 million tons (273 million cubic feet) and, allowing 200 tons per donum, *i.e.*, 6 inches for a single cereal watering, 38,400 donums could be irrigated. In the thirty-one years rainfall period, nine years were short and two of these were very deficient. This area is about two-thirds the total area administered by Irrigation Divisions in Famagusta District. During years of good rains additional land could be irrigated and in poorer years there would be some security of winter irrigation. It would appear, too, that following this reinforcement of the eastern drainage, the Kouklia reservoir would more often be full in spring. The reservoir could then be reorganized as suggested below or another attempt might be made to control the mosquitoes and to retain the water for summer use. The reservoir when full would give a spring watering to 20,000 donums or summer irrigation to 5,000 donums.

48. The cost of the project including the Yerolakkos reservoir is estimated at £142,000. The cost of the scheme without the reservoir, merely delivering the water into the Pedias drainage, is estimated at £77,000. The abandonment of the idea of the reservoir also cuts the annual cost for staff and maintenance to about £800 per annum from £1,600. These are all pre-war costs. The scheme is like all those in Cyprus relying on surface flow: its success must depend on the vagaries of rainfall. The scheme was re-examined in 1940, in connection with unemployment relief, when it was decided that it was not sufficiently attractive to be undertaken.

#### INFILTRATION GALLERIES AND SUBSURFACE DAMS.

49. While the criticisms of lay observers have been directed to the loss of surface water from rivers to the sea, little account has been taken of the sub-surface leakage through the gravels of the rivers, which continues throughout the whole year in many cases. Those particularly affected are the large streams from the Serakhis, near Morphou, right round the west and south coasts by Paphos to the Vasilopotamos, a few miles west of Larnaca. Many of these rivers show a surface flow late into the spring which is utilized for irrigation but little attempt has so far been made to intercept the hidden flow in the gravels.

50. The method of recovering this water depends on the geology of the river valley. The valleys may be excised in igneous or in sedimentary rocks. In igneous rocks, which form an impervious bottom to the gravels flooring the bed, the subsurface dam will operate to force this water to the surface. The subsurface dam is an impervious septum constructed across the pervious gravels and keyed to the impervious rocks at sides and bottom. It is relatively cheap to construct as it is supported and protected by the gravels. It is not vulnerable to heavy flooding nor to alluviation. Its water is not subject to evaporation nor does it give rise to malarial problems. In the sediments, the use of the subsurface dam is likely to be unsuccessful owing to the absence of a definite impervious rock or stratum into which to key the structure so that leakage under the dam would occur. It is thought that long infiltration galleries penetrating deeply into the gravels would drain this water and bring it to the surface but in certain of the rivers with narrow steep valleys the work will be difficult and wet.

51. The rivers from Morphou along the bay towards Xeros have their lower reaches in sediments and those that are not already tapped by infiltration galleries may be dealt with in this way, where there is a sufficient depth of gravel. An infiltration gallery is under construction in the Xeros river above Mandria in Paphos. The other big rivers of Paphos, the Khrysokhou, Ezusa, Dhiorrizos and Kha, could be similarly treated. The subsurface dam may be used in the *Limnitis* and other sufficiently large streams in the Tylliria. That this method of water salvage is practicable has already been proved by the subsurface dams constructed in the *Pyrgos* and *Marathasa* valleys.

#### IMPOUNDING OF WATER.

52. The only works constructed in Cyprus for impounding water on a large scale were designed and executed over forty years ago by Mr. J. A. Medlicott. These works, the eastern Mesaoria reservoirs, were intended to form part of a much larger scheme to cost about £400,000. As, however, regarding the first part of the scheme, the somewhat sanguine expectations of the engineer were not realized, nothing further was done. Many reasons are given for the failure of the eastern Mesaoria reservoirs to do what was expected of them, but the main reason is the unreliability of Cyprus rainfall. No firm scheme for waterings could be laid down in advance. In one year, the reservoirs would be full, in the next almost empty. Farmers preferred to do what they could with cereals in the winter rather than risk waiting to put in a summer crop for which there might be no water. Had it been certain that the reservoirs would be full for use each summer, little difficulty would have been experienced in making the project a success and in inducing the farmers to grow summer crops. In addition to the uncertainty of the rainfall, the malaria menace has crippled the scheme and so far no economic method has been evolved for dealing with mosquitoes in and about the works.

53. In 1921, Colonel Ellis reported on the possibilities of impounding water in Cyprus. Ellis' Report, paragraph 17, gave a succinct account of the position regarding impoundment:—

“ The quantity of water required for irrigation is so great that reservoir irrigation, even where favourable sites exist, is a very expensive system and it is but seldom that an irrigation reservoir can be constructed as a remunerative public work unless on a very large scale ; for the smaller the reservoir the greater proportionately is the cost. The general fall and contour of the country in Cyprus, except in some places in the eastern Mesaoria, is not favourable for the construction of reservoirs, the cubic content of the dams

necessary being great proportionately to the capacity for impounding obtainable. This connotes expensive storage while the torrential character of the run-off entails the carriage of a high percentage of solid matter in suspension, which is a factor rapidly reducing by silt deposit the effective capacity of reservoirs."

His conclusions regarding impounding are summarized thus (*loc. cit.*, page 9, paragraph 25B) :—

"... that generally the configuration of the country is unfavourable to the construction of cheap reservoirs and in most cases the cost of construction of reservoirs for irrigation would be out of all proportion to the revenue leviable for the use of the water."

54. With regard to impounding water in the hills, it will be appreciated that works must be constructed at high altitudes in narrow valleys, and on steep slopes. Some idea of the steepness of slopes has been given above in the discussion of the river system. Where the thalweg begins to flatten, alluviation has taken place and the fertile flats and terraced valley sides bear orchard trees and vegetable crops of great value so that dams cannot be constructed at such points even if suitable sites could be found. Around and on these flats are built the village homes of the orchard-keepers and nurserymen. Dams on these steep slopes will have to be very high to store any reasonable quantity of water and would require deep foundations to ensure stability.

55. Dams in the hills may consist of single major structures or of a series of smaller step dams. Examples of possible sites have been chosen in the Solea and Yermasoyia valleys and costs and volume that would be retained have been estimated. For the step dams, gravity type structures of masonry, forty feet high above the streambed are postulated. The depth of alluvium to bed-rock is twenty feet and the length at the sill four hundred feet. The average cost of masonry would be two pounds per cubic yard. The dam therefore would cost £50,000 without allowance for spillway, controls, take-off, counter-alluviation works or for any channelling. The slope of the streambed is one in fifty and of the valley sides one in one so that four million cubic feet would be impounded, capable of giving a full summer watering to no more than thirty-seven acres which is futile. This is by no means a particularly unfavourable site, but representative of these hill gorges. A site selected for a single large barrier across the Yermasoyia valley has been examined in more detail and the estimates prepared of cost and volume retained; these show that the scheme would be uneconomic.

56. Impounding schemes in the hills must suffer from the capriciousness of the rainfall as reservoirs on the plains though in a much less degree. Thus, the water available for storage would be the run-off that is left after percolation, evaporation and transpiration by vegetation which would be approximately an annual constant. The amount available for storage would not therefore be in proportion to the annual rainfall and in years of diminished rainfall would be small indeed. It will be remembered that there are existing rights to the clear water flow of all rivers and that little of this water, except in a few rivers in Paphos District (due to difficulties of ownership), is lost; most of it is used for valuable early crops and orchards and not for cereals. The only water available for storage is that from flooding. When heavy downpours do occur, the resulting flash flood brings down great masses of coarse alluvium and considerable quantities of trash. Checking of flow would cause blocking of the dam and consequent decrease in effective volume. That this movement of material really occurs is demonstrated by the débris encumbering any hill-road after a rain storm and by the fact that the coarse gravel in the riverbeds and beaches is largely composed of igneous material from the Troödos mountain.

Where streams are not too wide, the movement of heavy alluvium can be considerably retarded by the construction of dry stone dykes across the riverbed so that, eventually, the river descends over a series of flats and falls with its velocity much reduced. The control of fine alluvium coming from eroding farmlands is more difficult and to remove it would require the use of dirt-moving machinery and also the existence in the neighbourhood below the dam, of an area on which to dump the spoil. All this is fairly simple from an engineering aspect, but it raises the price of the water considerably. If water be impounded in dams on igneous rock and recharge of aquifers by winter flood-water be prevented, then there will be no surety that supplies from wells will be maintained in quantity. If dams were constructed on the headwaters of the eastern Mesaoria drainage, the effect would eventually be felt by all the multitudinous summer irrigators from the hills to the sea and indeed there are already complaints from one area that the watertable is falling. The use of ground-water ensures that there is a balance between years of good and deficient rainfall, a cushioning of the effects of drought such as cannot be achieved by impounding. It is a fact that rainfall is the source of all water in Cyprus, and that it cannot be used twice. If it is impounded in dams on igneous rock or on Kythrea or Dhali beds, it cannot be available for subsurface recharge. It is unlikely that any one will suggest further dams in the eastern Mesaoria drainage, but it must be recognized that dams in the western Mesaoria will prejudice to some extent the many wells and chains-of-wells already constructed. It is felt, too, that in order to reduce the cost of channels and loss through theft, percolation and evaporation, water that might be stored in such projects would be used as close as possible to the projects themselves so that persons far removed, now enjoying some benefit from the flood-water of the rivers, either on the surface or through subsurface recharge would get nothing.

57. To summarize this question of impounding, the following are the main necessities for an impoundment scheme:—

- (a) A water-tight reservoir bed.
- (b) Sufficient water impounded to irrigate a reasonable area.
- (c) A site that will enable a small dam to impound a large volume.
- (d) A reasonable gradient on the river bringing the water so that alluviation is not too severe.
- (e) Depth of impounded water high in proportion to area of reservoir to reduce evaporation losses and area over which counter-alluviation measures are required.
- (f) A sufficiently large area of good land suitably disposed for irrigation and not too far from the dam.
- (g) Control of mosquitoes at a reasonable cost.

Dams may be constructed in the Troödos Mountains, either high in the gorges or lower in the foothills, in the Kyrenia hills, or on the eastern and western Mesaoria. Those in mountain gorges are impracticable because they would be very costly and hold little water. Considerable expense would be involved in keeping big detritus away from them. The first two drawbacks are to be observed in foothill sites, but there are in addition, as sites are located below farmlands, increasing difficulties with silt. Difficulties arise with conditions (b), (c) and (e). The Kyrenia hills are unsuited in practically every respect and need not be further considered. Conservation has been tried in the eastern Mesaoria and the results are described in detail below. In the western Mesaoria, the supply of water would be more certain but the slopes are twice as great as in the eastern Mesaoria so that similar works would hold much less water and be silted much more rapidly.

## THE RESERVOIRS.

58. The present state of the reservoirs is a melancholy one. Of the works originally planned, only three ever came into serious operation. For various reasons—legal, lack of success with the first works completed and lack of water—the greater part of the plan, which included a series of reservoirs from Yero-lakkos near the watershed west of Nicosia, to the sea at Famagusta, was abandoned. The three works completed were the Akhyritou, Kouklia and Syngrasi reservoirs.

59. The Akhyritou reservoir was the largest of the works and covered an area of nearly two thousand acres. The catchment was 61 square miles and the capacity of the reservoir eight hundred million cubic feet. This presupposes a fifty per cent. run-off from the catchment, which is far from possible. However, in any case, there was no demand for water and only about 600 donums near Engomi were irrigated. Gradually, more and more of the reservoir bed came under cultivation and so, gradually, to save the crops in the years water did collect, the level of the spillway was reduced until in 1938 it was cut to bed level at the request of the cultivators and any attempt at storage ceased.

60. The Kouklia reservoir was an equally ambitious work designed to hold nearly four hundred million cubic feet and commanding ten thousand acres. The actual annual average storage has been 83.2 million cubic feet and in certain years, no water reaches the reservoir. This average volume could irrigate 1,500–1,700 acres of cotton (the land below the reservoir is very absorbent) but due to the possibility of malaria, the water cannot be kept for summer waterings and must be out of the reservoir by the 15th April. Also the great annual variation in volume is an unfavourable point and prevents effective crop planning by farmers. The reservoir is shallow and unprotected so that in summer considerable losses would occur from evaporation. It is known that, when water is stored for summer use, it tends to become somewhat saline but remains sufficiently fresh for watering cotton. Rotting vegetation in the bed makes the water evil-smelling and discoloured but from an irrigation standpoint that is unimportant. The position with regard to spring cereal waterings is paradoxical. When there is adequate water in the reservoir there has been adequate rainfall and farmers, although they know that a watering would be beneficial, will not use the water. Indeed, the tendency is to irrigate only when the drying out of the whole crop is imminent. When water is required in seasons of deficient rainfall, the reservoir is empty or the water level in it too low to reach the higher irrigable lands. Irrigation fees have been reduced to 2s. 4½p. for wheat and 1s. 4½p. for barley per donum. Before the custom of irrigation payments in kind collected on the threshing-floor, was discontinued, there was a bigger demand for waterings, but now that cash has to be paid, even if credit until crops have been sold is given, the demand has lessened. The average area irrigated when water was paid in kind was 3,878 donums : since cash payments were instituted it is 2,201 donums. During the war, much more use has been made of this water and this is likely to continue.

61. Syngrasi reservoir was a smaller work with a bed of 200 acres and was designed to retain seventy million cubic feet. The site chosen was close to the Kyrenia hills and near the junction of the Dhali and Kythrea beds. The rivers supplying the reservoir, short hill torrents of high grade flowing over easily eroded strata, brought down great loads of silt and alluviation was intense. The capacity of the reservoir rapidly decreased but, although holding little water, it acted as a great silt trap so that the farmers below the bank

(actually holds about  $59 \times 10^6$  gals at the time.)

complained constantly of the loss of fertility in their lands. No attempt is now made to store water, the bank has been cut to bed level and the land leased for ordinary agricultural purposes.

#### CHAINS-OF-WELLS.

62. The "chain-of-wells" is a sort of infiltration gallery extended by a conduit at a less inclination than the land surface above it, which thus eventually allows the water to flow forth at the surface. The wells are actually shafts to give ventilation and easy disposal of spoil during construction. They are situated about 40-60 feet apart and the water is tapped by the gallery joining these shafts. The lower parts of such chains are usually unproductive and are mere conduits. These chains-of-wells have certain advantages. They are within the power of the villagers to construct and maintain. By the fact that they penetrate a considerable distance into the aquifer, large volumes of water are salvaged from fine-grained, slow-yielding rocks that would give no result from a single well or borehole. In fact, though it has been the habit to disparage such works because, owing to lack of control, large volumes of water are lost in winter, they make available water that could not be recovered economically in any other way. The question of control is a difficult one and would probably entail the lining of a considerable length of each conduit with concrete or masonry which is costly. Unfortunately, the chains have in many cases been dug too closely together, with the result that the available water is divided between a number of them and there is considerable loss and waste. In the past, while it has been difficult to secure the interest of the people in schemes sponsored by Government, they have been ready to subscribe large sums for digging chains-of-wells, usually along lines indicated by water diviners. Certain of these efforts have proved failures and when the cause has been investigated, it has been found that levels have been wrong or that the area chosen was not water-bearing and no prospecting holes had been dug to test it. Closer supervision of these matters is now exercised and steps have been taken to protect chains already constructed.

63. Chains-of-wells are most common in the western Mesaoria and some reach considerable length. That of Morphou, constructed by Government for the domestic supply of the town, is about  $2\frac{1}{4}$  miles long with 234 shafts, and yields half a million gallons per day. Another famous chain is the Arab Ahmet which supplies a large part of Nicosia with domestic water. It is over  $2\frac{1}{2}$  miles long. Equally well known is the Bekir Pasha chain, yielding a minimum of a million gallons per day to supply Larnaca Municipality. It is about two miles long. In the eastern Mesaoria, owing to the more gentle slope of the surface, chains are less common. There is an old one with a very regular flow at Kouklia, providing about 6,000 gallons per hour for irrigation. The total number of chains-of-wells in the Island is approximately four hundred and fifty but many of them are quite short.

64. There is a tendency to consider these chains as unsuitable as sources of domestic water supply, but when the shafts are properly covered and protected and a regular patrol maintained along their length, consistently good bacteriological analyses may be obtained. It is not denied, however, that during periods of very heavy rain they may be susceptible to contamination. Nevertheless, in a land where all water is required, they supply large volumes that could not be made available in any other economical way. However, in the future it is unlikely that there will be any further considerable construction of chains-of-wells. Most of the good sites have been exploited and legal difficulties regarding entry on private land, except on payment of heavy compensation, also tend to prevent new undertakings of this kind.



65. The chain-of-wells recently completed by the Water Supply and Irrigation Department at Peristeronari is of some interest. The chain is 2,830 feet long and comprises 53 wells. It is lined with masonry and the flow, about a quarter of a million gallons per day, is controlled so that it may be closed off at any time. Thus, troublesome and wasteful night watering is obviated and recharge of the aquifer secured during the winter months when the water is not required.

## IRRIGATION.

### EARLIER IRRIGATION WORKS.

66. The problem of utilizing the water of the winter flowing rivers of Cyprus has claimed attention for hundreds of years. Wherever surface water exists and land is available, attempts have been made at some time or other to utilize it for irrigation. Throughout the Island are to be found the remains of structures, long since fallen into disrepair and disuse, which have at one time or other been constructed to control the waters of the rivers. The types of structures vary from crude brushwood, earth and stone barriers thrown across the bed of the stream, to well-designed and constructed control weirs of dressed masonry complete with screw operated sluice gates, flood-water controls and training walls. The corresponding irrigation channels, the lines of which can still be traced, in places seem to wander aimlessly without any definite plan or scheme to use the water to advantage. In others a detailed system of open channel irrigation has been carefully laid out, with parallel distributaries leading from main channels each with individual control. Many of these old irrigation systems are still in operation either partially or in whole.

67. At first sight, it seems strange that so few of the older irrigation schemes and projects in the Island should be successful and trouble free, but there are many diverse reasons that make the smooth working of any system of irrigation difficult. Natural causes for their breakdown are the steep fall of the ground and of the riverbeds with the consequent rapid run-off. The occasional very heavy flood or downpour washes out deflection works or silts and destroys channels. Should this happen more than once in a short period of years, the irrigators become discouraged and the scheme falls into disuse. In direct flow schemes using flood-water, the water carries a high proportion of solid matter, both in suspension and rolling along the bed of the rivers. Channels, where no scouring gates are provided, soon fill up and eventually become useless. Weirs, built without adequate wing walls and aprons, suffer encounging and underscouring. Apart from these physical difficulties there was the difficulty with estimates and financing. Every estimate, prepared for an irrigation scheme was met by the objection that it was too high, that it could be done for less. And so the estimate was pared down, essential details omitted and the scheme failed. There are cases where works have been partially constructed but never functioned for no channels were ever dug. Finally, schemes failed for want of maintenance. Silting of channels went on year after year until they were useless and the irrigators unable to find the capital to redig them. With the very considerable assistance now given towards the capital cost of irrigation works and the inspection service for maintenance, these matters are in a much more satisfactory position. But the bane of all irrigation works in Cyprus is silt, alluvium, waterborne detritus. The slopes are too steep and the rivers carry too much material. The silt acts adversely in two ways: by burying the works and by raising the ground-level.

68. Older irrigation works using perennial sources were nearly all inefficient. Valuable spring water was allowed to flow in gravel-floored riverbeds or conveyed in shallow, badly-graded earth channels subject to heavy losses from percolation and evaporation. Few of these sources were provided with irrigation tanks so that the water could not be used to full advantage and the irrigators were forced to endure the "perpetual torture of night irrigation". These matters too are being remedied year by year.

69. A large privately-owned chiftlik at Akhelia in Paphos District which has an irrigable area of 1,700 acres draws its irrigation water from the Ezuzza river of which it has the whole water rights. The water is drawn from the surface flow of the river by channels about a mile upstream from the chiftlik boundary. There are no works of any description in the river to control the flow or to ensure that no water flows to waste. The gravels in the bed are cleared at the mouth of the channels to swing the water. The main take-off channels are cut in earth and unlined and badly silted and meandering. Where they exist, the distributaries are mere scratches in the surface of the land. The formation and quality of the land makes it particularly suitable for planned and systematic irrigation but absent landlords and consequent lack of interest in the development of the area have meant that the existing channels are neglected so that at the present time only about 200 acres are consistently irrigated.

70. The same may be said of the neighbouring chiftlik of Kouklia, which consists of two large blocks of land on the right and left banks of the Dhiorrizos river from which it draws its irrigation water. The Dhiorrizos river has a mountain catchment of 95 square miles and the whole water rights are owned by the owners of the chiftlik. About 600 acres are irrigated of which 135 acres lie within the chiftlik whose irrigable area is 965 acres. Nothing has been done to improve or extend the irrigation of these two areas since the original system was laid down which must have been well over 70 years ago.

71. A good example of a planned and detailed open channel irrigation scheme, which is still in operation after many years, is the Idalias river scheme, which irrigates lands belonging to five villages in the central Mesaoria, namely, Aphanias, Asha, Strongylos, Mousoulita and Vatili. A large earth channel takes water from the Idalias river and the system of irrigation channels, main and distributary, extends for miles downstream. The system is laid out in rectangular blocks and earth dykes are thrown up to keep the water within specified bounds. These dykes are fitted with spillways and sluice gates to control excessive storm water and to allow the irrigation water to pass back to the river if the rains are sufficient for watering purposes. There are no control works in the river at the head of the main take-off channel but these are unnecessary as far as the efficient working of the system is concerned. Heavy silting takes place each time the river is in spate as can be seen by the large banks of soil from cleanings which have been thrown up parallel with all irrigation channels and also by the considerable difference in level between the upstream and downstream of the training dykes, but the efforts of the people to keep their channels, both main and distributary, clear, have ensured that the scheme has been kept in efficient working continuously since its inception.

72. In the Skylloura river numerous signs of old works are to be found many of which are no more than memories to the oldest inhabitants. Others have been constructed since the British Occupation but all are now in extreme disrepair and no use is made of them. Between  $1\frac{1}{2}$  and 2 miles upstream from the village a series of low step weirs have at one time been constructed. The idea was and still is excellent. Each small weir was intended to divert only a portion of the water flowing in the river to irrigate the valley land

between it and the next weir downstream. The maintenance of these structures would be practically negligible but every one of them is now a ruin. The masonry is weathered and scoured, the wing walls are crumbled and fallen and the toes and aprons of the weirs are practically non-existent. No take-off or irrigation channels are to be found in use. Immediately upstream of the village the remains of a well-designed weir of shaped masonry still stands. The structure is practically untouched by wear and time but the river has scoured out an entirely new channel for itself around one end of the weir. No efforts seem to have been made to extend the wing walls to prevent this end-scour. The reason may be that it was seen after the first run of the river that the site chosen was entirely unsuitable for any type of control works. At that spot, any barrier which was high enough to raise the water to the land to be irrigated would of necessity drown much good cultivated land above the weir. If this land were not to be flooded, the height of the barrier would have to be restricted, which would mean that an infinitesimal quantity of water would be diverted for irrigation purposes. Works recently constructed in this river have brought a large area under direct flow irrigation.

73. The Tremithos river, below the main Larnaca-Limassol road, had a series of well-constructed weirs serving about three thousand acres of fertile alluvial plain by a system of earth channels. Considerable works dating back to Venetian times and now silted over are also still standing. This river is prone to very heavy flash flooding and the weirs built in the friable alluvium are liable to be bye-passed and end-scoured, when much damage is done to crops and trees. The people are engaged in a constant fight to hold the river in its course. With increased cultivation and stripping of cover in the catchment matters seem to have worsened in recent years so that despite the strengthening and rebuilding of weirs this river remains a source of anxiety.

74. Near Klavdhia, there are certain irrigation works which were originally constructed, as far as can be ascertained, early in the period of the Ottoman Occupation. The works originally consisted of a tunnel which took the water from the river and conveyed it through the hill to the head of the lands to be irrigated. It had fallen into disuse and been lost with no record long before living memory. This old tunnel was discovered about fifteen years ago and a scheme was proposed to utilize it again for its apparent purpose. A masonry weir was constructed with a sluice gate to control the flow into the head works leading to the tunnel. Great expectations were held about the efficiency of the project, but these were doomed from the beginning. The tunnel has an extremely tortuous course and also varies in cross section. These, combined with the quick drop in velocity of the water passing from the river to the tunnel, which has a slope of considerably less than the riverbed, gave rise to rapid and complete silting of the upper lengths of the tunnel. The backing of the water due to the stopping of the flow through the tunnel set up back scour and the river cut a passage for itself around the end of the weir. This was repaired but the following winter saw a recurrence of the trouble. A new weir has recently been constructed on a site higher up the river.

75. A modern irrigation scheme which has been a source of worry and trouble since its inception is that of the pipe-borne water which is taken from the Kafizes river to irrigate the orange groves of Lefka. Water is drawn from the gravels of the river by means of a perforated breeches pipe. It is then conveyed through victaulic-jointed, eight-inch steel pipe for over 6 miles to an irrigation tank which commands the irrigable area. So far so good, but this was an expensive scheme and failed because no provision was made for lining the main channels: the losses between the tank and the field are extremely heavy and probably average fifty per cent. The fall in citrus prices discourages for the present any further expenditure on this scheme.

## IRRIGATION POLICY.

76. From the Occupation of Cyprus in 1878, until immediately before the war, all prospecting work for irrigation had been directed towards planning conservation on a large scale and to the search for subsurface water by drilling. It had become apparent that any large conservation projects would be unsuccessful and that the development of subsurface water by installation of pumping plant was not keeping pace with the discovery of important aquifers by geophysical methods followed up by drilling. At the same time, surveys of perennial irrigation sources, springs and the perennial flow in the higher courses of the rivers, showed that at least half the water was being lost owing to the inefficient construction of the works collecting the water and delivering it to the land. Many perennial sources were not being used or had gone out of use through the inability of the villagers to overcome small engineering difficulties or through failure to get together to finance irrigation works. In the rivers, particularly those flowing to the south and west, flood-water that could be used for irrigation of field crops, especially cereals, was being lost to the sea in winter and spring. It was, therefore, decided to concentrate work on small pumping schemes each serving about 150-200 acres, on the development and economic use of what perennial water there was and on the utilization of the floodwaters of the rivers. Early in the war, it became obvious that pumping plant in adequate quantity could not be obtained, and the Cyprus Government, recognizing the necessity for an immediate increase in food production, decided that a drive should be made to make available for irrigation all gravity water that could be turned on to the land, using only local materials for the work. These local materials are mainly stone and lime, both of which are abundant, of good quality and cheap. In the event, small quantities of cement procured in the Middle East were also used.

77. The works are of the very simplest character, such as can be constructed rapidly by a local foreman with a minimum of supervision, for lack of staff and transport restrictions make frequent inspection impossible. The flood waters of the rivers are raised by solidly constructed masonry weirs into earth channels which are usually lined in the first section. Screw gates are provided to control the entry of the water into the channel and at the end of the first section to allow silt to be sluiced out when necessary. The weirs are provided with ample wing walls and aprons. These schemes each command an area of anything between one and five square miles. Many of the rivers flow late into the spring and some have a small perennial flow so that, in general, in addition to the main area of irrigated cereals, there may be smaller areas of legumes and even potatoes. Very important numbers of fruit trees, including olives, are irrigated from these schemes, and every effort is made to persuade landowners to plant olives along the banks of the channels. If late spring rains are favourable, fields are flooded which are later planted to cotton and sesame and receive no further irrigation.

78. The other type of scheme concerns perennial waters, mainly springs. The springs are excavated and built over for protection from flood damage, all the water is collected and conveyed by a masonry channel to an irrigation tank capable of holding about eight hours' flow of the spring. From the tank, the water is distributed to the land by lined channels. These schemes make for the most economic use of valuable perennial water generally doubling the irrigable area and they obviate wasteful night watering. These schemes serve areas varying from 20 to 150 acres, though there are a few larger schemes.

The water is used on intensively cultivated gardens and orchards for the production of potatoes, all kinds of vegetables and fruits. The irrigation tanks are substantially built and of pleasing design. They form an important village amenity as they are used by the children for bathing. The Education Department has arranged, where possible, for swimming lessons to be given during organized recreation periods.

79. In the early years of this constructional programme, the work had to be financed almost wholly from funds granted under the Colonial Development and Welfare Act, but now all except the very poorest villages are expected to contribute. The contributions, which are decided by the District Commissioner in consultation with the Water Supply and Irrigation Department, vary according to whether the water is seasonal or perennial. The beneficiaries thus find from about a fifth to as much, in a few cases, as a half of the cost. The work is now very popular, and there is little difficulty in persuading the villagers to contribute: the contribution may be in the form of work or of a cash payment or both. Cash is sometimes collected directly by the village or it may be found by a three per cent. medium-term loan made by the Public Loans Commissioners, who include, amongst others, the Director of Agriculture and the Water Engineer. Care is taken that no village borrows a sum that will be unduly difficult to repay should prices slump. Almost all these schemes are managed under the Irrigation Divisions (Villages) Laws (1938 and 1944), which provide for an Irrigation Committee with the District Commissioner as Chairman. Rules (*v.* Appendix I) issued by the Irrigation Committee provide for the working of the scheme and for the assessing of irrigation fees which finance the service of the loan and the maintenance of the works. In 1945, an inspection service will be established to advise Irrigation Committees regarding maintenance.

#### WATER REQUIRED FOR IRRIGATION.

80. The volume of water required to water a given area, that is the duty of water, naturally varies with the crop, season, soil and amount of cultivation. Good soils well cultivated and well manured require less water than poor, badly cultivated, unmanured soils. The Cyprus figures given compare well with the American records but they are not truly representative as they come from large well-managed farms. Deep soils, long, very hot days, drying winds and shallow cultivation call for heavy waterings. The soils of the Mesaoria, unless heavily watered or deeply cultivated, tend to develop deep cracks and enormous quantities of water, if available, are absorbed. This is particularly noticeable in winter watering of cereals and, it is considered, acts as a sort of water-spreading and brings reinforcement to deeper subsurface supplies. There is little doubt that in the main irrigation areas deeper ploughing would increase the duty of the available water and bring added crop yields but holdings are small and are not able to bear the expense of deeper ploughing.

81. The following comparative table gives records of actual volumes of water used on certain crops growing on well-managed farms. The peasant farmer tends to use much greater volumes if he can get them.

TABLE SHEWING WATER REQUIREMENTS PER ACRE IN ACRE-FEET FOR  
VARIOUS CROPS.

*per crop at field?*

Crop.	Agricultural Department, Cyprus.	U.S. Dept. of Agriculture, <i>Tech. Bulletin</i> 185.	Kouklia Chiftlik.
Apricots .. .. .	0.49	—	—
Beets (table) .. .. .	—	0.87—1.37	—
„ (sugar) .. .. .	—	1.77—2.72	—
Broad beans .. .. .	0.94	—	—
Broom corn .. .. .	0.77	0.97—1.15	—
Cabbage .. .. .	—	0.94—1.49	—
Carrots .. .. .	—	1.27—1.60	—
Cauliflower .. .. .	—	1.43—1.77	—
Cereals (winter) .. .. .	0.59	—	0.97—1.30
Citrus .. .. .	—	—	1.93
Clover (berseem) .. .. .	—	—	1.48
Cotton .. .. .	2.36	2.35—3.51	2.18—2.91
Cow peas .. .. .	1.54	—	—
Figs .. .. .	0.33	—	—
Flax .. .. .	0.81	1.23—1.59	—
Forest trees .. .. .	0.55	—	—
Fruit trees .. .. .	—	—	1.23
Haricots .. .. .	2.43	—	—
Lettuce .. .. .	—	0.72—1.35	—
Linseed .. .. .	0.59	—	—
Loquats .. .. .	0.66	—	—
Lucerne .. .. .	2.31	—	—
Maize .. .. .	3.08	1.44—1.99	—
„ (early crop) .. .. .	—	—	2.47
Melons .. .. .	1.50	—	—
Olives .. .. .	0.49	—	—
Onions .. .. .	1.15	0.73—1.52	0.97—1.30
Peas .. .. .	—	1.21—1.56	—
Plums .. .. .	0.66	—	—
Potatoes .. .. .	3.71	1.59—2.04	1.94—3.23
Rhodes grass .. .. .	—	3.49—4.43	—
Sesame .. .. .	0.77	—	—
Soya beans .. .. .	1.92	1.66—2.81	—
Sultaninas .. .. .	0.44	—	—
Sunflower .. .. .	1.32	—	—
Sudan grass .. .. .	0.77	2.88—3.16	—
Table grapes .. .. .	0.55	—	—
Tomatoes .. .. .	—	0.95—1.42	—
Vegetable garden .. .. .	4.24	—	—
Vetch with oats .. .. .	—	—	0.65
Vines .. .. .	0.34	—	—

Acre-foot = 272,250 gallons per acre.

„ = 88,780 gallons per donum.

„ = 400 tons per donum approximately.

*In summer 1,000,000 g/d irrigate 1,000 donum (Parker).*

COST OF WATER AND RETURN FROM IRRIGATION.

82. There has been a tendency, mainly due to lack of data regarding the peasant farmer's production costs and results, to base estimates of irrigation costs and return on figures from Government farms and the big chiftliks. In the latter cases there is a much higher standard of husbandry and better marketing, both as regards disposal of produce and purchase of seed and fertilizer. Big units managed by one man in a scientific manner suiting the crop to land and water available are obviously more profitable than a collection of small plots each farmed according to the ideosyncrasy of the owner. It is reasonable to suppose that the large estates and Government farms are able to pay twice more for water than peasant farmers. Co-operative handling of sales and purchases will tend to make the small farmer's profits larger but it is difficult at this time to see how, except very gradually over a long period, greatly improved husbandry is to be achieved.

83. The following table recently prepared by the Department of Agriculture gives the average return from certain irrigated crops.

Crop	Total Cost	Average yield	Price per oke	Average No.	Total return	Remarks
	per donum £	per donum <i>okes</i>	of produce <i>cp.</i>	of waterings given	per donum £ s. p.	
Wheat ..	4	130	6	1-2	5 6 6	Value of straw and stubble grazing £1.
Barley ..	3½	170	4½	1	5 0 0	Value of straw and stubble grazing £1.
Broad beans ..	7	200	7¼	2	8 12 2	
Cotton ..	8½	150	12	9	10 0 0	
Potatoes ..	23	1,200	4	15	26 13 3	Wide variations in number of waterings in different parts of country.
Haricots ..	11	120	20	6	13 6 3	
Vegetables ..	35	—	—	30	50 0 0	
Lucerne ..	16	—	—	20	25 0 0	
Citrus ..	20	—	—	8	23 0 0	

2 colls of water

Here is another table which was prepared before the war for a scheme which did not mature, using two million gallons per day and charging 15 *paras* a ton for water.

Crop	Area in donums	Irrigations given	Quantity of water in tons per donum	Irrigation times	Total cost of water in £	Seed, horse-work, fertilizer	Total produce in tons	Gross income in £	Net income without labour charges
Barley ..	1,000	1	120	15/2-26/2	252	150	150	750	348
Wheat ..	1,000	1	120	4/3-16/3	252	200	120	1,080	628
Vicos & Oats	250	2	240	(1) November (2) 27/2-3/3	—	125	150	450	199
Clover (Birseem)	250	5-6	600	(1) Nov.-Dec. (2) 27/2-3/3 (3) 17/3-20/3 (4) 10/4-12/4	315	205	2,250 (green)	1,125	605
Maize (early crop) ..	1,500	2	300	(1) 20/3-10/4 (2) 10/5-25/5	—	220	375 (as fodder)	2,250	1,400
Potatoes ..	500	6-8	600	August-December	—	875	1,250	5,000	3,495
Lucerne ..	500	8	1,000	March-November	1,050	260	4,000 (green)	2,400	1,090
Fruit trees ..	1,000	4-6	500	Spring & Summer	1,050	—	—	—	—
Total ..	6,000	—	—	—	—	—	—	—	—

In this case no separate charge is included for labour. To succeed, this scheme would require to be managed on collective lines. The return from cereals is very low and it is more than doubtful that they can bear such charges for water.



84. For summer irrigation, it would seem likely that in pre-war circumstances a charge of 5-9 *paras* per ton for a full season's watering of 1,000 tons per donum is about as much as the crops will stand. This makes it very difficult for schemes with mixed crops using pumped water. The cost of pumping alone (fuel, lubricant, spares, maintenance and attendant) is shown in the following table:—

Rate of pumping galls./hr.	Depth of well ft.	h.p.	Price of fuel oil £ per ton	Cost per ton of water— <i>paras</i> /ton.				
				Fuel oil	Lub. oil grease	Main'ce. spares	Labour	Total
12,000	50	7	5	1.05	0.12	0.21	3.83	5.21
"	"	"	7-10	1.58	0.18	0.32	3.83	5.91
"	"	"	10	2.10	0.23	0.42	3.83	6.58
"	"	"	12-10	2.63	0.30	0.53	3.83	7.29
"	100	14	5	2.10	0.23	0.42	3.83	6.58
"	"	"	7-10	3.15	0.35	0.63	3.83	7.96
"	"	"	10	4.20	0.46	0.84	3.83	9.33
"	"	"	12-10	5.25	0.58	1.05	3.83	10.71
18,000	50	10	5	1.00	0.11	0.20	2.55	3.86
"	"	"	7-10	1.50	0.16	0.30	2.55	4.51
"	"	"	10	2.00	0.22	0.40	2.55	5.17
"	"	"	12-10	2.50	0.27	0.50	2.55	5.82
"	100	20	5	2.00	0.22	0.40	2.55	5.17
"	"	"	7-10	3.00	0.33	0.60	2.55	6.48
"	"	"	10	4.00	0.44	0.80	2.55	7.79
"	"	"	12-10	5.00	0.55	1.00	2.55	9.10

Note.— Fuel oil consumption as  $\frac{1}{2}$  lb. per h.p. hour.  
 Lubricating oil and grease as 11% the cost of fuel.  
 Maintenance and spares as 20% the cost of fuel.  
 Labour is taken as £250 p.a. Running time 24 hours per day.

The pre-war cost of fuel oil was a little over £5 per ton; it is now over £10. The comparable pre-war cost of pumped water at Morphou Central Experimental Farm was 6.5 *paras*. To the bare pumping costs must be added interest on capital invested in channelling and pumping equipment. If underground distribution is favoured a capital charge (pre-war) of four pounds per donum must be incurred. A vertical turbine borehole pump with a suitable engine, all of British manufacture, costs not less than five hundred pounds and adding the cost of borehole, casing, tank, and distribution main, this part of the scheme will cost nearly fifteen hundred pounds. A scheme covering three hundred and fifty donums will cost £3,120. Here are the details and they are actual costs:—

Pump and engine installed	.. .. .	£ 550
Irrigation tank (60' × 60' × 5')	.. .. .	700
Distribution main (laid)	.. .. .	235
Distribution reticulation (laid)	.. .. .	1,067
Irrigation ports	.. .. .	288
Contingencies 10% approximately	.. .. .	280
		<hr/>
		£3,120
		<hr/>

The actual pumping charges (pre-war) on this scheme are 7.5 *paras* a ton and it is obvious that in the beginning, the irrigators will be unable to do more than pay that amount. Capital and depreciation charges cannot be paid. This explains the delay in initiating schemes to use the water found by geophysical prospecting in the eastern Mesaoria. The present day charges for such a scheme, with a less elaborate distribution system, would be about £17-£18 per donum.

85. In certain circumstances, very high rates are paid for single summer irrigations, twenty shillings per donum and even as much as two and three pounds but these are freakish occurrences. Proprietors of water in some places are able to get in payment for water, half the gross crop of the area irrigated. In general, irrigators will pay water rates to private individuals far in excess of what they are prepared to pay in Government-sponsored schemes.

#### WASTE OF WATER IN IRRIGATION.

86. Waste may occur before the head of the field and in the field itself. Under ordinary Cyprus conditions, the loss in the channel is serious and may exceed 50% in the summer. It is caused by bad alignment and grading of channels, by the use of earth channels which are very inefficient and leak everywhere and by the fact that there is little maintenance of channels. Silting alters the grade of the channels and encourages evaporation. Abundant luxuriant weeds border the channels and large volumes of water are lost by transpiration. The loss of water is so great sometimes that almost all is lost in the channel; thus it is recorded that the whole flow of a division at Kytrea, about 10,000 gallons per hour, only sufficed at certain times to irrigate six or eight olive trees over two hours run.

87. The loss on the field is also very great. This is due to overwatering, to irrigation by flooding, to undercultivation and to general carelessness. Overwatering and undercultivation go together. This has occurred in other places and has been gradually eliminated. The Year Book of the United States Department of Agriculture, 1910, page 140, states: "When the irrigators of the San Joaquin Valley, in California, first began to apply water on what had been dry-farmed grain fields they frequently used over nine feet. Now, about one-third of that amount is found to be ample. The water users of Greeley

and the neighbouring districts of Colorado used to think their crops would burn up unless they had a 'miner's inch' of water to the acre. Now they are raising crops on the same ground that are worth about four times as much with one-fourth of the water formerly used. They are learning that cultivation takes the place of irrigation to a large extent." In summer, the soil is often deeply cracked and the shallow ploughing practised cannot fill these cracks. Such soils absorb enormous volumes of water. Irrigation of large undivided fields is common, the water being allowed to flow from the channel at the highest point of the field and to spread itself over the area. This causes great loss which could be considerably reduced by dividing large areas into smaller units served by separate furrows. Irrigation by flooding is practised in certain of the citrus-growing villages with consequent waste. There is in many cases a lack of care in the use of water. Large flows are taken from rivers and left to run much longer than necessary so that irrigators lower down have to go short. Complaints of this kind are common from the south-west of the Island and downstream irrigators say that at times they have to bribe those upstream to cease wasting water and to allow it to pass downwards to them.

88. An irrigated crop survey made in the summer at Kythrea has shown that in this area at least, the loss of water is approximately a third and it may be taken that the loss of summer water all over the Island is much more than this. It is not contended that all this could be saved but it is held that a reasonable amount of maintenance of the channels would effect an immediate improvement. Channels are silted, weedgrown, tortuous and leaky. Masonry lining of the larger channels would bring considerable savings but the expense is heavy and beyond the capacity of the ordinary association of irrigators. Losses in the field may be countered by distributing water in concrete pipes or channels but here again costs are high and can only be borne by well-organized concerns with a high standard of agriculture. There are many examples of careful use of water to be seen in the Island, particularly near Limassol and Famagusta where water is pumped from boreholes and distributed by concrete pipes or channels. It is the experience of the Water Supply and Irrigation Department that masonry or concrete channels double the water available for irrigation.

#### IRRIGABLE LAND IN THE MESAORIA.

89. It is obvious that some criterion must be set up defining irrigable land as distinct from cultivable land and for the purpose of this account, the definition is: Such good quality arable land as may be commanded at a reasonable cost by channels taking water from rivers in which adequate water exists or is underlain by free-yielding aquifers at a reasonably shallow depth. Thus it is useless putting water on to areas of stony land or shallow soil or to attempt to pump water from great depths or to dig more channelling than a river would normally supply.

90. In the western Mesaoria, it is calculated that there is an area of about 65 square miles of irrigable land and the greater part of this could enjoy winter irrigation from the rivers which drain from at least 100 square miles of highlands in the zone of highest rainfall. The rivers debouch directly into the Mesaoria and there is no great draw-off before they reach it. Some of this is plateau land in the neighbourhood of Kokkini Trimithia and Paleometokho which is underlain by medium-depth water. The course of this aquifer has been traced and a certain amount of summer irrigation by pumped water will be possible. Further west, about Peristerona, Avlona and Kato Kopia almost as far as Morphou, there is considerable winter irrigation from the river and from chains-of-wells and this continues, though to a less degree, in the summer. This area is practically fully developed regarding irrigation. Further west along Morphou Bay, there is considerable winter irrigation but summer irrigation

has not yet reached full development. Big volumes can be made available from boreholes and infiltration galleries. In the western Mesaoria, there is, usually, sufficient water to give most of the irrigable land, allowing for fallowing, a watering during the winter although perhaps not at the most favourable season. Further development for summer water has still to be undertaken in the east and near the sea on the west side.

91. The eastern Mesaoria is in rather a different position for the land that could be irrigated is in excess of the water that could possibly be made available by any means. The arable land that could benefit from irrigation, were water available, is about 190 square miles. The water that may be used consists of the drainage from about 50 square miles of the Makhera highlands conveyed by the Pedias and Yalias and from 100 square miles of the northern range. The Pedias and Yalias do not flow directly from the hills to the Mesaoria but pass through an intermediate area where large volumes of water are used. The Pedias supplies Politiko, Pera, Episkopio, Argates, Psomolophou, Dheftera, Lakatamia, Strovolos and Nicosia, and the Yalias, Kochati, Pera Khorio, Nisou, Dhali, Potamia, Pyroi and Margo, so that before reaching the Mesaoria their volumes are much diminished. The drainage from the northern range comes in innumerable short, steep hill torrents, mostly tributaries of the Pedias, which derive the bulk of their water from the Kythrea beds rather than from the limestone. There is no sustained flow in these streams and they carry water only after heavy rain, flow ceasing almost immediately the rain stops. The whole volume of water available in the eastern part of the Mesaoria is much less than that in the west, while there is a greater area demanding irrigation. The area under irrigation consists of 60,000 donums organized under Irrigation Divisions and these may expect winter irrigation yearly: of 7,000 donums, mainly citrus, in the Famagusta area, irrigated by pumped water: of 6,000 donums, average, that can be commanded by Kouklia reservoir for winter watering and of 4,000 donums irrigated below Syngrasi, a total of 77,000 donums. To this must be added the areas near Ornithi, Asha, Vatili, Lysi, Kondea, and between Salamis and Trikomo, where there are very many wells, some equipped with pumps and some with Persian wheels, and a certain number of chains-of-wells. This is estimated at 10,000 donums. The total is about 87,000 donums. In years of good rains, a much greater area is covered.

92. The problem of increasing this water supply is difficult. Irrigation works may be improved and pumped supplies developed from the aquifers discovered by geophysical prospecting. The possibility of putting into effect Medicott's Diversion Scheme may be considered once again. Water may be saved by better cultivation and by putting land under olives and timber, eucalyptus say. The holdings of individuals are unfortunately scattered in small plots here and there so that mechanized farming even by the bigger landowners is not feasible. The lie of the land, which is by no means so fertile as is generally thought, makes it ideally suited to some sort of pooled farming though the sentiment of the people would be against this. Tractor-drawn ploughs would then be available to ensure deeper cultivation not necessarily every year, and harvesting could be done by combines avoiding the dire effects of the early summer rains which inevitably fall when the grain is lying unprotected on the threshing-floors. This method of farming would ensure that such water as did exist would be used to the best advantage. Until land use plans are made for this area and consolidation of holdings is arranged, it seems impossible that any substantial advance can be made, especially in those villages, like Prastio and Gaidhouras for instance, which are largely cereal producers and where the prospects of increased water supply are poor.

## DRILLING FOR WATER.

93. At present, six drilling rigs are employed in boring for water. In all, about 830 holes have been drilled in the last twenty years over an area of 940 square miles in the Pliocene, Pleistocene and Recent rocks of the Mesaoria and of the coastal fringes. There has been in operation over many years a scheme, subsidized by Government, by which drillholes are made for farmers at a cost to them of fifteen pounds plus a contribution of five pounds towards the expenses of transporting the rig. This service, which enables the small farmer to obtain cheaply, irrigation water for use on, say, a single plot, is becoming more and more popular. It ensures the development of aquifers of low and medium yield where no big pumping scheme is possible.

94. Much interest is always evinced in Cyprus about artesian, that is flowing, boreholes. The biggest flows have been obtained in the Syrianokhori area near Morphou Bay on the west coast. One of these, drilled in 1944, is used to supply water for an experimental fishpond. Recently, March, 1945, a flowing borehole, yielding a quarter of a million gallons per day, was tapped about a mile east of the Syrianokhori holes. Work is continuing in this area towards Morphou. Flows have also been obtained at the Boghaz of Kyrenia, at Platani above Lefkōniko, at mile 11 on the Nicosia-Morphou road, and at Prodhromi of Polis and Skoulli in the Khrysokhou valley.

## IRRIGATION WATER AND SOIL CONSERVATION.

95. In an area dependent on direct flow irrigation, as is the eastern Mesaoria, it might appear that extensive soil conservation works would necessarily reduce irrigation water. The conservation works on the plains would be broad-based contour banks and these would be designed to retain on the land to be absorbed by it, the greater part of the rainfall. Thus, even in the heaviest downpours, when at present there is considerable run-off from land of even the gentlest slope, there would be no loss of water. This would go far to replace the loss of direct flow irrigation water. It is also safe to say that it is unlikely that conservation works will ever be on such a scale as to retain all water in any big catchment. Conservation works on the plains will act as water spreaders and will serve to ensure recuperation of the aquifers which is so important particularly in the eastern Mesaoria.

## DOMESTIC WATER SUPPLIES.

## THE SIX PRINCIPAL TOWNS.

96. In Nicosia, the main supply is administered by the Nicosia Water Commission under the provisions of Law No. 22 of 1919, as amended by Laws No. 21 of 1933 and No. 1 of 1939. In Larnaca, the only supply which exists is Evcaf property and as such is managed by that Department in accordance with the terms and conditions of the Deed of Dedication. The supplies of the remaining four towns, Limassol, Famagusta, Paphos and Kyrenia, are under the direct management of the Municipalities and are governed by the provisions of bye-laws passed by the respective Corporations.

97. The measure of water in all the towns is the *massoura* (subdivided into four *saccoraphia*) which denotes the size of an opening into the aqueduct or main. A *massoura* or a *saccoraphi* does not give to its owner any definite quantity of water but merely the amount of water which will pass through the relative opening, the volume of water actually delivered varying according to the quantity of water in the mains. Although the *massoura* does not legally entitle its owner to a fixed quantity of water, it has been reckoned in practice and under normal conditions to deliver a supply at the following rates:—

In Nicosia	.. .. .	.. .. .	.. .. .	.. .. .	1 $\frac{1}{3}$ gallons per minute.	— 1900
In Larnaca	.. .. .	.. .. .	.. .. .	.. .. .	4 " "	— 5750
In Limassol	.. .. .	.. .. .	.. .. .	.. .. .	1 $\frac{2}{3}$ " "	— 2400
In Famagusta	.. .. .	.. .. .	.. .. .	.. .. .	1 $\frac{1}{3}$ " "	— 1920
In Paphos	.. .. .	.. .. .	.. .. .	.. .. .	2 $\frac{2}{3}$ " "	— 3800
In Kyrenia	.. .. .	.. .. .	.. .. .	.. .. .	1 $\frac{1}{3}$ " "	— 1900

1 oke = 0.28 gals.

98. With the exception of Larnaca and Famagusta, where the supply is given for 24 hours daily throughout the year, in the other towns the flow from the sources diminishes to such an extent towards the end of summer, that the supply to the houses has to be shut off during certain hours daily.

*Nicosia Town.*

99. The part of Nicosia which lies within the ancient walls depends for its domestic water almost entirely on the supply administered by the Nicosia Water Commission. The part of the town outside the walls, is mainly served by private companies: (a) the Greek Cemetery Water Supply; (b) the Bernera Water Company; (c) Demetriades' Supply; (d) Platy Water Co.; (e) the Voudomandra Water Company, and in places where none of these companies has laid mains, supplies are obtained from wells in yards and gardens. The Nicosia Water Commission, in addition to the town of Nicosia, supplies the neighbouring villages of Kaimakli, Omorphita and Palouriotissa.

100. Until 1935, the Arab Ahmet and the Silikdar chains-of-wells which were put down by two Pashas of those names after the Turkish conquest of the Island, formed the sources of the supply of the Nicosia Water Commission. The length of the Arab Ahmet chain-of-wells, which runs in a south-west direction along the Pedias river, is approximately  $2\frac{1}{2}$  miles. The Silikdar chain-of-wells, now disused, runs parallel to the Arab Ahmet chain-of-wells for about a mile. Some twenty-five years ago the flow of water from these chains commenced to diminish considerably, especially during the summer months, due to increased draught for irrigation purposes in their catchment area, and two pumping units had to be installed in 1923 near the outlet of the Arab Ahmet chain to supplement the supply. One pump is installed on a borehole in one of the wells of the branch to the Silikdar chain, while the other is fed from an independent short chain-of-wells which crosses the Pedias river at the same locality. Each chain-of-wells served particular sections of the town by means of masonry aqueducts. When the administration of the supply passed to the Nicosia Water Commission, the question of its improvement began to receive serious consideration. After gaugings had been made it was apparent that a very large amount of the available water was being lost by leakage in the aqueducts which had already fallen into a state beyond repair. Another important fact emerging was that the Silikdar chain was serving little useful purpose and that generally, when there was water in this chain, it was not required since at such times the supply from the Arab Ahmet chain was adequate. It was, therefore, decided in 1933, when a loan of £8,000 was contracted for replacing the aqueducts by pipes, to use only the flow of the Arab Ahmet chain so long as it is sufficient and to supplement it, when necessary by means of the two pumping units. The usual house supply in Nicosia consists of one *saccoraphi* which is the smallest share held. Calculating on the minimum daily supply of 8 hours and assuming that the household of the shareholders consists of five persons on an average, it will be seen that at least 32 gallons per day per head is assured by one *saccoraphi*. On this basis it is reckoned that the quantity of water given to the shareholders during the period in which the supply is on for the minimum period of 8 hours daily, is 400,000 gallons per day. The water is distributed from a series of distribution boxes where the water is divided into the appropriate share enjoyed by each house by a series of small sheet copper weirs. The water rate payable is now one pound and ten shillings per *saccoraphi* per annum. The quality of this water has been greatly improved in recent years by effecting alterations and repairs and by strict supervision. Since the war started, additional water, about 150,000 gallons per day, has been brought to Nicosia by pipeline from the Sykhari adit and is distributed through the Nicosia Water Commission's mains.

1 sac  
 380  
 480  
 437  
 600  
 480  
 950  
 480

101. The private companies are small concerns and supply water as under :

(a) The Greek Cemetery Water Supply ..	360	saccoraphia.	} <i>Common</i> <i>Common</i> <i>under</i> <i>got WW Rev</i> <i>1928</i>
(b) The Bernera Water Company .. ..	418	do.	
(c) Demetriades' Supply .. ..	60	do.	
(d) Platy Water Co. .. ..	40,000	gallons per day.	
(e) The Voudomandra Company .. ..	178	saccoraphia.	

102. It is generally admitted that the present water supply of the capital of the Colony cannot be regarded as satisfactory and a better supply, adequate for all the requirements of the town, has become an urgent necessity. For this purpose, part of the water of Kythrea spring would have been very useful but the numerous private rights on this water have, so far, been a complete obstacle to such a scheme. In 1939, plans using other sources were prepared and submitted to the Consulting Engineers but no progress has been possible owing to the war. This scheme is under constant review and amendment as new subsurface supplies have been discovered in the vicinity of the town.

#### *Larnaca Town.*

103. As in the case of Nicosia, Larnaca also obtains its supply from a chain-of-wells, approximately two miles in length, which was constructed in 1745 by Abu Bekir Pasha and donated by him for the use of the town. Under the terms of the Deed of Dedication, the administration of this supply is vested entirely in the Evcaf Department. The minimum supply is estimated at 980,000 gallons per day giving an average of 80 gallons per head of the population per day, but over a great part of the year it is greater by half. From the outlet of the chain-of-wells at a point over three and a half miles from Larnaca, the water was conducted to the town in masonry aqueducts of which the sections across the three valleys were carried on arches. In course of time the system fell into such a state of disrepair that not only were large volumes of water lost by leakage, but the supply was liable to contamination almost at any point along the whole length of the aqueduct. Under these circumstances, the need for immediate improvements having been agreed upon between the Government, the Evcaf Department and the Municipal Authorities of Larnaca, a scheme was prepared in June, 1938, which provided for the replacement of the aqueduct as well as of the present distribution system in the town by asbestos-cement pipes at an estimated total cost of £24,000. The money was provided by a low interest loan from the Government to the Evcaf Department in arrangement with the Larnaca Municipality in April, 1939, when an order was placed for the necessary pipes and fittings. This scheme was completed in 1941 and Larnaca boasts the finest water supply of any Municipality in the Island, a supply that will be adequate in quantity for any reasonable or anticipated expansion in population and is excellent in quality. Should the demand arise for softening or for chlorination, the lay-out is such that these can be installed without difficulty.

#### *Limassol Town.*

104. The supply of this town is derived from three separate sources, viz :—

- (i) The overflow from the storage tank in the Military Camp at Polemidhia which is supplied from Ayia Irini spring.
- (ii) The chain-of-wells called Kitromili in the bed of the Garyllis river.
- (iii) The chain-of-wells at Chiftlikoudhia to the west of the town and not far from the coast.

From Ayia Irini spring the water is conveyed to the storage tank at Polemidhia by a 10-inch diameter earthenware pipeline, 28,000 feet in length, of which a few short sections have from time to time been replaced by iron pipes. As is the case with the majority of similar supplies, the flow from this spring increases during the winter and the amount of water in excess of the capacity of the main pipe line overflows to waste near the intake. On the

10th January, 1940, the quantity of water delivered into the storage tank at the Camp was 86,400 gallons per day while the overflow near the source was estimated at 130,000 gallons per day. In the summer months, however, the flow diminishes considerably. The surplus from the Camp is led to a reservoir behind the town. During the periods when no troops are stationed at Polemidhia, practically all the water delivered to the storage tank is available for the use of the town. The Kitromili chain-of-wells is about half-a-mile long in the bed of the Garyllis river. The flow from this chain is also conducted to the town supply cistern. It is stated that the discharge from the Ayia Irini spring and the Kitromili chain combined has in a dry season fallen as low as 52,800 gallons per day. So long as there is water flowing in the Garyllis river, the supply to the town from these two sources is adequate. Pumps raise the water from the Chiftlikoudhia chain and deliver it either to the tower reservoir or to the town direct. This installation was erected some fifty years ago but has been almost completely replaced in recent years by new engines and pumps. *(Chiftlikoudhia is plentiful but of poor quality)*

105. The need for a more adequate supply for Limassol has not been forgotten and investigation has been undertaken of springs in the Kouris river drainage to the north-west of Limassol. These investigations, made in co-operation with the Municipal Engineer, promise well and show that considerable improvement can be made in the Limassol supply when pipes become available.

#### Famagusta Town.

106. In Famagusta, water has been developed by small schemes in a haphazard way in different parts of the town, which now depends on the following four sources:—

- 7 pumps*  
*Wells 5 in 1998*  
*3 in 1998*  
*Abandoned*
- (i) The Panayia spring. *60,000 g/d (100,000 at curia?) 1937*  
(ii) The two boreholes at the locality Stavros. *155,000 g/day?*  
(iii) The well on the Ramparts. *(2?) 100,000 g/day?*  
(iv) The well near the English Club.

The first two sources mainly serve the part of the town known as Varosha, the third source supplies the old town of Famagusta. The Panayia spring produces what is potentially the best water in the area. From this spring the water is conveyed to the town by means of an old masonry aqueduct, stated to be Venetian, which is almost ten miles long. The aqueduct has a minimum input of 55,000–60,000 gallons per day. In the summer, a considerable proportion of the original input is lost by theft, leakage, evaporation and by the transpiration of plants. On the 14th July, 1937, the input was gauged at 97,200 gallons per day and on the same day the output was about half that figure. The discrepancy is important amounting as it does to six gallons per head of the population. The two boreholes at Stavros form the main source of the town's supply, about 155,000 gallons being pumped daily into the tower tank erected nearby. It is unfortunate that buildings should have been allowed within a few feet of this pumping station, thus creating an easy source of pollution, which can only be avoided by enforcing strict sanitary conditions in and about the houses in proximity to the station. There has been some apprehension regarding increasing salinity in this water. The Municipality is alive to this serious threat and have had boreholes drilled in the Ayios Memnon quarter and near the Harangas river. These boreholes may be used to replace the Stavros supply when equipment is available. Approximately 97,000 gallons per day are pumped from the well on the Ramparts, which is the third important source of supply. From the remaining well near the English Club water is pumped by a windmill and, therefore, the actual quantity delivered varies according to the prevailing winds. It may, however, be assumed that a minimum supply of 13,000 gallons daily is made available from this well.



related to quantity  
of water to be added.

107. With regard to the possibility of improving the present supplies, the Panayia spring is already fully developed. The quantity of water delivered to the town by the old masonry aqueduct could, however, be doubled by replacing it by a pipeline. This is a costly project on account of the great length involved. At pre-war prices, the cost was estimated at £10,000. In the case of the other sources no improvement is possible that would justify the expenditure. The time has come, as realized by the Municipality, to do away with the several supplies at present in use and to provide new water from outside the built-up area.

*Paphos Town.*

108. The Kourgas and Kalamos springs together with the chain-of-wells at Mesoyi form the sources of supply of this town. The minimum daily flow from each may be reckoned as 22,000, 18,000 and 30,000 gallons, giving a total of 70,000 gallons per day or an average of over 15 gallons per day per head of the population (Paphos and Ktima combined, 4,500). The water from Kourgas spring is conducted by a pipeline to Kalamos spring whence a single main conveys all the water into the storage tank near the Government nursery garden. A separate main from the outlet of the Mesoyi chain conveys the water to the same tank. So long as the supply is given for 24 hours daily, a regular flow to the houses is possible, but as soon as the flow from the sources diminishes during the summer, making it necessary for the supply to be shut off for certain hours every day, irregularity in the supply to the houses is unavoidable owing to the defective distribution system. This could be remedied at no great cost.

109. The Mesoyi chain is situated practically within the village of the same name. Therefore the supply from this source can be protected from pollution only by strict supervision. As soon as additional supplies may be procured from the springs higher on the hills, this source should be abandoned. It may be found preferable, in the end, to take a supply from the gravels of the Ezuza river, east of the town, where there is ample water.

*Kyrenia Town.*

110. Until February, 1936, the supply of water controlled by the Municipal Corporation was that derived from the following three chains-of-wells:—

- (i) The Thermia chain.
- (ii) The Hospital chain.
- (iii) The Nicosia road chain.

The total flow from the three chains was 48,000 gallons per day, as measured on the 17th October, 1938; this may be taken as representing the minimum flow. The supply known as the Boghaz water, which was originally installed by the Government for the offices, the Fort and the Hospital, was recently handed over to the Municipality. The minimum supply obtained from the Boghaz source is 38,000 gallons daily. This is the one-fourth share owned by the Government in the Platanos spring, one of a group of three springs situated at the Boghaz pass between Nicosia and Kyrenia, the remaining three-fourths share being the property of private mill-owners and irrigators. The total minimum daily supply of 86,000 gallons available from the three chains-of-wells and Boghaz together, gives an average of 38 gallons per day per head of the population (2,279). All the three chains are situated inside the town, surrounded by buildings. As such they are liable to pollution and therefore unsuitable for domestic use. Considerable prospecting has been done to locate a new source of water for Kyrenia. An artesian borehole has been drilled in the Boghaz of Kyrenia, the pass through which the Nicosia-Kyrenia road goes. This borehole, when fully utilized, will provide an ample supply, adequate to the needs of this Municipality for many years to come. Works are now in hand to convey part of this water to the town.

## VILLAGE WATER SUPPLIES.

111. The question of providing improved water supplies in the villages started to receive consideration soon after the British Occupation of the Island. In the early days, the assistance rendered by the Government to communities was in the form of grants towards the cost of the necessary works. As the benefits derived from improved domestic supplies were realized, applications for similar assistance grew considerably in number and gradually the whole work, both as regards the financing and execution of the scheme, took a definite shape. At present, the villages are required, as a rule, to provide one-half of the estimated cost of the scheme in order to qualify for a free grant of the remaining half, whereupon the work is undertaken and executed by the Water Supply and Irrigation Department. Government's aim is the eventual provision of a good, piped water supply for all villages, and no community is regarded as too small to merit attention. On the contrary, subject to the recommendation of the Commissioner of the District, very poor villages receive special, favourable treatment by way of a Government grant of more than 50% of the total cost of the scheme. A satisfactory chemical and bacteriological analysis is a pre-requisite for all water brought into use as a result of these schemes. In the majority of cases mountain springs form the sources of supply. These are enclosed and secured against contamination and the water is gravitated by galvanized steel pipes into a reinforced concrete storage tank, constructed at a suitable site, whence it is distributed within the village by means of standpipes. Where springs do not exist, wells and boreholes are constructed outside the villages and protected from pollution. From these water is raised either by windmills or engine-driven pumps.

112. This work was being considerably accelerated in the immediate pre-war years but, since then owing to lack of pipes it has almost ceased. The total number of villages in the Colony is 647. Of this number, improved water supplies have been provided in 158 villages, while schemes for a further 200 villages have been prepared. However, although 158 villages have been provided with supplies only about one hundred of these can be considered quite satisfactory so that 547 villages in all still require attention. A programme has been prepared to deal with these villages, district by district, so that within a reasonably short time each will have an adequate, pure, domestic water supply.

113. Village water supply schemes have always been enthusiastically welcomed by the people and in many cases have brought a radical change in their lives. The women have been emancipated from the heavy, time-wasting toil of water-carrying. More leisure is thus available to be devoted to better care of children and of the household: more attention can be paid to cooking and higher nutritional standards achieved. A pure abundant water supply is the basis for improvement of public health and for added home comfort in the villages. Certain schemes provide surplus water which is used for gardens, particularly at the schools, where the children can be taught gardening. To enable village water supply work to proceed evenly and without obstruction, it is considered necessary to obtain powers: (1) to acquire on payment of compensation water from sources situated either inside or outside the village area concerned and (2) to make it lawful on the advice of the Director of Medical Services to proceed with the construction of a village water supply and to assess the village for half the cost or such less part thereof as the village is able to bear.

## LEGISLATION CONCERNING WATER SUPPLY.

114. Cyprus is well equipped with legislation covering most aspects of water supply and, in cases where no law can be found to apply, the Mejlé (Ottoman Civil Code) is available. Control of water supply operations is now relatively strict, but there has been a long period of laxity. The lack of any law requiring villages to provide a domestic water supply is also strange though it has caused no serious inconvenience. Generally speaking, water rights, whether private or communal, are given adequate protection, provisions to this effect existing both in the Ottoman legislation and the Statute Laws—e.g. *vide* article 124 of the Ottoman Land Code, sections 1 (2) and 6 *et seq* of the Government Water Works Law, 1928, and section 41 of the Irrigation Divisions (Villages) Laws, 1938 and 1944. The following is a summary of legislation dealing with water and irrigation:—

*The Mejlé (Ottoman Civil Code):*

115. *Articles 1234–1239.*—The provisions of these articles define the extent of the right which a person has to water, be it water which flows underground or in wells habitually used by the public, or in seas and big lakes, or in public rivers. They lay down that water which flows underground is not the *mulk* (freehold) property of any one (*cf.* the Government Waterworks Law, 1928).

116. *Articles 1262–1269.*—These articles define the extent of the right which a person has to divert water for irrigation from public rivers or streams or from rivers or streams held in common as *mulk* property, and the right to drink water, which is unlimited, be the water from a spring or well or river, etc., publicly or privately owned. There is no provision in these articles authorizing a person to construct a dam or weir or other barrier in a public river, stream, channel or watercourse for the purpose of diverting water for irrigation.

117. *Articles 1281–1291.*—These articles define the rights of the circuit (*harim*) of wells, springs, big rivers and small rivers. The rights of the circuit of—

- (a) wells is 80 feet;
- (b) a spring, 1,000 feet;
- (c) a great river not requiring frequent cleaning, half the breadth of the river on each side;
- (d) a small river requiring frequent cleaning, land sufficient on each side to throw the stones and mud upon;
- (e) water pipes or underground conduits of which the water flows on the surface of the earth, 1,000 feet.

Wells may be sunk on *mulk* property irrespective of the rights of circuit of a neighbouring well or spring. In connection with the provisions of the above articles, *cf.* the Wells Law, 1896, Statute Laws of Cyprus, Vol. I, page 943.

118. *Article 1675.*—In accordance with this article no person can acquire possession of a public river by prescription, irrespective of the number of years during which he has had exclusive and undisputed use of the river. In this connection, *cf.* article 102 of the Ottoman Land Code and the definition of land known as *Arazi Metruké* which means: (a) places left for the use of the public in general, and (b) places left for the use of a particular community or group of communities; also, *cf.* clauses 5 and 7 of the Immovable Property Bill published in the *Cyprus Gazette* (Extraordinary) of the 11th April, 1944.

119. *The Wells Law, 1896.*—This law was enacted for the better protection of wells and water rights. It confers right of action for compensation if damage is caused to existing wells or chains-of-wells or springs by the sinking of new wells on land other than *mulk* within certain distances, *viz.* 80 feet from any well or 600 feet from any chain-of-wells or springs. Municipal or Village Authorities may, in certain circumstances and on payment of reasonable compensation, sink wells, etc., within the distances specified above for the public

use of the inhabitants. An order has been made (page 817 of Vol. II of the Statute Laws) under section 8 of this Law requiring that all wells shall be protected by means of a masonry covering or stone parapet at least 2 feet high so that they may not be a source of public danger.

120. *The Construction of Buildings, Streets and Wells on Arazi Mirié Laws, 1927 to 1938.*—Under section 9 of these Laws no well may be sunk on Arazi Mirié land unless a permit to that effect is obtained from the Commissioner, who may impose such terms and conditions as may seem necessary or desirable. A permit, which is granted under the Government Waterworks Law, 1928, is also required for the utilization of water found in a well. Penalties are prescribed for sinking a well without a permit, amongst which the filling in or closing of the wells so sunk is mandatory, unless the Commissioner concerned gives his covering approval. Arazi Mirié land is land the real ownership of which is vested in the State but which may be held in virtue of a title-deed issued by the authority of the State. Agricultural land is usually of the Arazi Mirié category.

121. *The Government Waterworks Law, 1928.*—This Law—

- (i) vests in the Government the ownership of—
  - (a) all underground water (including sub-artesian water) for which no measures had, by the date of the publication of the Law, been taken enabling such water to be brought or raised to the surface or to run on the surface; and
  - (b) all water running to waste from any river, spring, stream or watercourse; and
  - (c) all other waste water;
 and prohibits the taking or utilization of such water except with a permit in writing from the Commissioner, and
- (ii) gives power to the Government—
  - (a) to undertake and carry out waterworks in respect of water in any river, spring, stream or watercourse, or any other water, whether the subject of private rights or otherwise, which water, subject to provision being made for the satisfaction of existing water rights, thereupon becomes the absolute property of the Government; and
  - (b) by regulations to administer such works and levy charges or rates in connection with the financial side of the administration.

Land may be compulsorily acquired and any obstruction removed or interfered with in connection with the execution of any waterwork. The Eastern Mesaoria Irrigation Works come under this Law for administration, but, with the exception of the Irrigation Charges Regulations, 1931 and 1937, which empower the Director of Agriculture to prescribe, within certain minima and maxima, charges for the irrigation of winter and summer crops from the above works, no other regulations have been made.

122. *The Public Health (Marsh Areas) Law, 1930.*—This Law provides that any land, whether covered by water or not, including buildings, water and water rights, may, on payment of compensation, be acquired by Government for reclamation.

123. *The Irrigation Divisions (Villages) Laws, 1938 and 1944.*—These Laws enable the formation of an Irrigation Division for all or any of the following purposes:—

- (a) The construction, improvement, maintenance or repair of any irrigation works (the definition of which is of a sufficiently wide scope) lying wholly or in part within the lands of a village or quarter or group of villages;
- (b) The protection of common waters or watercourses and for the regulation of the use thereof;
- (c) The maintenance or protection of the water rights of the land-owners.

The formation of an Irrigation Division is determined by the majority of the owners of land which is benefited or is capable of being benefited by such Irrigation Division who may be present at a public meeting convened by the Commissioner for this purpose, either at his own instance or on the application of not less than ten of the land owners concerned, and presided over by him, and so are all questions or resolutions relating to an Irrigation Division.

124. The Law provides for the election of a Committee under the chairmanship of the Commissioner. The Committee has the general supervision and control of the irrigation works and, in this connection, is empowered to contract loans and incur expenditure. The Law further provides for the framing of Rules for the administration of an Irrigation Division, and under these Rules rates or charges may be levied. Model rules under section 19 are given in Appendix I. Upon the payment of reasonable compensation land required in connection with the construction of any irrigation work may be compulsorily acquired. The number of Irrigation Divisions in the Island to date is 230.

125. *The Public Rivers Protection Law, 1930.*—This Law enables certain measures to be taken from time to time for the purpose of protecting public rivers. The object of these measures is to prevent people from damaging or destroying any bank or wall of a river, or from removing earth, shingle, etc., from a riverbed or dumping rubble, rubbish, etc., therein, and they are taken by a public river being declared, under a Governor's Order-in-Council, to be a river for the purposes of this Law, and by the publication in the *Cyprus Gazette* of prohibitive notifications by the Commissioner in whose district the river is situate. Only two rivers have so far been declared to be rivers for the purposes of this Law, namely, the Pedias and the Garyllis, and of these the portions near Nicosia and Limassol, respectively, are affected.

126. *The Polis tis Khrysokhou Water Law, 1900.*—This Law was enacted to enable a water supply to be provided for the town of Polis tis Khrysokhou for drinking and domestic purposes. For this purpose it empowered the Government, on paying compensation to the persons having an interest in the water of the Fotini spring at Pelathousa village (Paphos District) and on provision being made for the drinking and domestic requirements of the inhabitants of that village and their animals, to acquire the exclusive right on the water of the above mentioned spring. The water of this spring has since been conveyed to the town.

127. *The Nicosia Water Supply (Arab Ahmet and Silikdar Vaqfs) Management Laws, 1919 to 1939.*—These Laws institute a Water Commission, which is entrusted with the management and control of the Nicosia water supply (Arab Ahmet and Silikdar Vaqfs). For the exercise of the powers and obligations vested in and imposed on them the Water Commission may—

- (a) with the approval of the Governor appoint the necessary officers and servants;
- (b) make rules for conducting its business and meetings;
- (c) make bye-laws respecting the distribution of the water and for levying water rates;
- (d) incur expenditure and, with the consent and authority of the Governor, contract loans.

Land, springs or water may, on the payment of reasonable compensation, be acquired upon agreement or compulsorily, for the requirements of the water supply. The Law provides for penalties upon offenders against both the Law and the bye-laws. This has been implemented by the Nicosia Water Supply Bye-laws, 1924 to 1943.

128. *The Nicosia Water Supply (Special Powers) Laws, 1932 and 1933.*—These Laws were enacted for the purpose of relieving a water shortage in Nicosia and protecting drinking water supplies from being contaminated. They establish a Board, which the Governor may by Order in Council authorize, *inter alia*—

- (a) to take, manage and control, for a period not exceeding 12 months from the date of such order and subject to certain provisos, the Nicosia water supplies or any part of them ;
- (b) to establish a fund into which all the Board's receipts from whatever source shall be paid ;
- (c) to incur expenditure for the above purposes and to contract loans ; and
- (d) to make regulations concerning the carrying out of the above objects and for fixing the scale of charges to be levied.

The Laws impose upon the Municipal Corporation of Nicosia the obligation to pay into the Board's fund such money as may be required for the purpose of relieving the water shortage, and empower it to contract loans for this purpose and to impose a special *ad hoc* levy in order to recover such money. It is provided that pipes purchased and works executed at the expense of the Corporation shall be handed over to the Corporation free of charge for the permanent benefit of the inhabitants. These Laws were enacted to deal with an emergency in 1932-1933 brought about by the drought, but have never been applied.

129. *The Kythrea Water Supply Improvement Laws, 1928 to 1933.*—These Laws were enacted to enable the town of Kythrea to convey, with the authority of the Governor and upon complying with certain conditions and formalities, a piped water supply from the Kephaloivriso spring at Kythrea for the domestic requirements of the inhabitants. The Laws provided for the compulsory acquisition, on payment of compensation, of land required for the above purpose. Under section 15 of these Laws, the Municipal Corporation of Kythrea, may, with the approval of the Governor, make bye-laws for the management and control of the Kythrea water supply. Such bye-laws were made and published in the *Cyprus Gazette* of the 28th July, 1933, and a piped water supply has since been provided for Kythrea.

130. *The Kephaloivriso Water Supply Improvement Law, 1932.*—This Law, which is on the same lines as the Kythrea Water Supply Improvement Law, 1928, was enacted to enable the undermentioned villages to convey, with the authority of the Governor and upon complying with certain conditions and formalities, piped water supplies from the Kephaloivriso spring for their domestic requirements, in quantities not exceeding those shown opposite them :—

Bey Keuy .. .. .	665 gallons per day.
Epikho .. .. .	5,600   "   "
Exometokhi .. .. .	6,550   "   "
Neokhorio .. .. .	9,850   "   "
Palekythro .. .. .	7,600   "   "
Trakhoni .. .. .	3,200   "   "
Voni .. .. .	4,400   "   "

As in the case of Kythrea, the Law provided for the compulsory acquisition, on payment of compensation, of land required for the installation of the water supplies. All the villages have since installed piped water supplies. The Village Commissions may, with the approval of the Governor, make bye-laws for the management and control of their water supplies and for levying fees or charges and incurring expenditure. Such bye-laws were made and published in Supplement No. 3 to the *Cyprus Gazette* of 13th May, 1943.

131. There is no special legislation dealing with the provision of a water supply to a village for drinking and domestic purposes. In accordance with an advice from the Law Officers to Government, the Land Acquisition Laws, 1899 to 1944, cannot be made to apply to small local schemes benefiting particular communities. Village water supply schemes, being of this nature, are affected, and, consequently, no privately-owned water, whether in the village concerned or in another village, can be compulsorily acquired for the benefit of the community in general. As matters now stand, the provision of a potable water supply entirely depends on administrative measures and on the initiative of the village concerned. There is no law empowering the Government to proceed with the installation of a water supply in a village where health and sanitary conditions make such installation immediately necessary.

132. In the financing of village water supply schemes, the Government usually contributes half the cost and the village concerned the other half, but with regard to villages which are poor, the Government, on the recommendation of the Commissioner, is prepared to contribute more than one-half of the cost. In connection with the provision of their share of the cost, villages are afforded facilities in the way of medium-term loans at a low rate of interest, contracted in accordance with and secured under the provisions of the Village Obligations Laws, 1901 to 1939. Such loans are granted by the Public Loans Commissioners, from the Fund vested in them under the provisions of the Public Loans Laws, 1897 to 1940. Under Section 6, sub-sections (1) and (2) of this Law, the Loan Commissioners may make loans to the Government for the construction of public works, and to any Municipal Council or Commission or to any village community for the purpose of constructing works of public utility, or to any body or association of persons or to any individual for effecting any general improvement of agricultural land, or for establishing, carrying on, developing or extending any agricultural or manufacturing undertaking, or for procuring any plant for any such undertaking. The amount of the loan which may be made to individuals to facilitate the construction of wells—on proper security for the use of the money for that purpose—is limited to one-half of the cost of the work.

133. In the proposed *Immovable Property (Tenure, Registration and Valuation) Law*, the draft of which was published in the *Cyprus Gazette* (Extraordinary) of the 11th April, 1944, the following sections are concerned with water and irrigation:—

Section 5, which vests in the Government the ownership of all not privately-owned lakes, rivers, springs, etc.

Provision is made for the respect of water rights which—

- (a) have been exercised for 30 years before the commencement of this law ;
- (b) have been conferred by a Firman or other valid document made before the 4th June, 1878 ;
- (c) are exercised under any law in force for the time being.

Section 12, which provides that on the application of the owner of the servient tenement, the Director of Land Registration and Surveys may fix or vary the position of any channel, but only so that the dominant tenement is not substantially affected or prejudiced thereby.

Section 13, which provides that where land belonging to more than one owner is irrigated by a channel, the Director of Land Registration and Surveys may, on the application of the owner of the land through which the upper part of the channel passes, vary the position of the same, but only so that the interests of the last mentioned owner are not substantially affected or prejudiced thereby. Also, where more than one persons are entitled to water flowing through a channel, all such persons shall, with a view to preventing any waste of water, clean and keep in proper repair the channel in proportion to their share in the water. The provisions of this section shall not apply to the Irrigation Divisions formed under the Irrigation Divisions (Villages) Laws, 1938 and 1944.

Section 14, which provides that a right of irrigation shall extend to a right in or over a channel, watercourse, aqueduct, well, or chain-of-wells to which such right relates, each such work being deemed to include a space of not more than five feet from either edge thereof for cleaning, repairing and protective purposes.

Section 21, sub-section (4), which provides that any spring, well, watercourse or channel found in any land shall be deemed to be the property of the owner of the land unless another person is registered or is entitled to be registered as the owner; and every dealing affecting the land shall be deemed to include any spring, well, watercourse or channel found therein and being the property of the owner of the land. The provisions of any law relating to wells shall not be affected by this sub-section.

Section 80, which provides that, among other Laws and enactments, Articles 1234-1239, 1262-1269, 1281-1291 and 1675 of the Mejellé, referred to in paragraphs 115-118 above, shall be replaced when this Law is enacted.

134. *The Public Health (Anti-Malaria) Law, 1944.*—This Law, which repeals and re-enacts in a different form the Public Health Anti-Malaria Law, 1924, makes better provision for the prevention of the spread of malaria. The Director of Medical Services is empowered to enter and inspect any premises and marsh lands which in his opinion are a source of malaria and to require the owner or occupier thereof to carry out such measures as will prevent the breeding or harbouring of mosquitoes.

#### RESULTS ACHIEVED SINCE 1939.

135. *Prospecting* :—(1) A definite conclusion has been reached regarding the adit works started in the Kyrenia Hills in 1908, and a conclusion has been reached regarding the prospects of any similar works in these hills. Water from the Sykhari adit has been piped to Nicosia.

(2) The Morphou area has been re-examined both by geophysical methods and by drilling and it has been proved that the water available there is greater than was thought and extends further east. The area of flowing wells has been extended eastward.

(3) The question of the loss of water to the sea by surface and subsurface flow from the rivers has been examined and measures devised to deal with these losses.

(4) The problem of impoundment has been examined not once but several times and suitable sites continue to be sought. The use of Paralimni lake for storage after desalting the bed is under consideration.

(5) The question of deep drilling in the Mesaoria has been re-examined and the probable results revealed.

(6) Chains-of-wells have been studied and it has been proved that in certain geological conditions the water may be retained in the aquifer during the time it is not required.

(7) The western Mesaoria Diversion Scheme has been re-examined.

(8) Almost every irrigation scheme in the Island whether defunct or still functioning has been examined to indicate possible improvements or to find the causes of failure.

(9) In the Mesaoria, new aquifers have been discovered by the application of modern methods of geophysical prospecting and a geophysical prospecting unit, either civil or military, has been working in the field almost all the time.

(10) A beginning has been made on the problem of recharge in the Famagusta area.

(11) Investigations have been made for domestic water supplies for more than 200 villages.

(12) Considerable prospecting has been done for the improvement of municipal supplies.



(13) During the whole period, proposals for gravity irrigation schemes have been continuously under examination.

(14) Four drills, then five and now six have been employed in the field and careful sampling and test-pumping done and logs recorded.

*Construction* : Construction of irrigation works has shown a great advance since 1940, due to the necessity for increasing the out-turn of locally grown food and to the generous grants under the Colonial Development and Welfare Acts. During the war, irrigation schemes have been undertaken in 210 villages and an area estimated at more than a hundred and fifty thousand donoms is commanded by the works. Owing to the difficulty regarding supply of pumping plant and pipes most of the schemes have been of the free-flowing type and there has been little development of pumped water except in connection with the subsidized drilling scheme under which one hundred and forty-three holes have been constructed since 1939. Of these, eighty-four were successful and showed on test a yield of more than nine million gallons per twenty-four hours.

The work of finding domestic supplies has gone well but the scarcity of pipes has prevented any advance in the war years. The demand from the villages for domestic supplies is now very great.

#### COLONIAL DEVELOPMENT AND WELFARE ACTS.

136. The work that has been done in constructing irrigation schemes during the war has been made possible by a number of generous free grants made by His Majesty's Government under the Colonial Development and Welfare Acts. Since 1937, grants, totalling £55,000, have been made for investigation of water supply problems and, for actual construction of gravity irrigation works, the following sums have been provided :—

Scheme No.		£
44	.. .. .	42,000
D 87	.. .. .	28,730
D 203	.. .. .	129,600
D 373	.. .. .	260,950
D 408	.. .. .	23,300
Total	.. .. .	<u>484,580</u>

Of this sum, about £220,000 still remains to be spent.

137. A grant of £103,180 was made for anti-malaria work in the latter part of 1944. This grant will be expended on schemes to be constructed by the Water Supply and Irrigation Department, schemes which will not only control mosquito-breeding but will make available more water for irrigation. Further, in connection with the scheme for providing piped water supplies to all villages in the next few years, the Colonial Development and Welfare Acts Commissioners have made a free grant of £200,000, representing about a quarter of the estimated cost at present prices.

#### POST-WAR DEVELOPMENT.

138. During the war, the development of gravity irrigation supplies and of small pumping supplies under the subsidized drilling scheme has been the only possible method of advance, but in the post-war period when pipes and pumping plant become available a better balanced plan will be required and has been prepared. The gravity irrigation projects must remain the most important, but in the programme, provision is made for further research and investigation of water problems, for the continuance of the subsidized drilling scheme, for pumping schemes and for municipal and village water supplies. The importance of the latter as an essential background to the Medical Department's public health plans and to the increased comfort of town and village homes is appreciated. It is planned to provide piped water to every village within five years after supplies of pipes become freely available.

## CONCLUSION.

139. Water supply in Cyprus depends on rainfall. Supplies for irrigation are to be augmented, from the engineering standpoint, by the repair and careful maintenance of existing works and by the construction of new works. The best use must be made of the existing water. But the engineering standpoint is not the only one. Increase of water is stated time and time again to be the major Cyprus problem, but it is inextricably involved with questions of agriculture, with methods of farming and crops. Where water is available it must be conserved by increased cultivation and its usefulness augmented by planting crops that require little water. These crops are fruit and timber trees. The policy of laying temporary watering lines to areas planted to timber and requiring water for two seasons only may be adopted. Timber is a remunerative crop but it takes time to come to bearing. The same is true of olives. Where water is plentiful, fodders to feed green are indicated with increase in stock and in farmyard manure which is so scarce in the Island and so important. Bound up with the question of water supply are the questions of rural credit and the inheritance law. Peasants living on the bread line have no capital to undertake works, nor to change to new crops, nor often much desire to do so. The inheritance law causes land to be split into smaller and smaller units so that eventually so many people are concerned in a little irrigation project that agreement on details is impossible and failure results. Water supply can be increased, but it is not to be regarded as something separate; to secure a full measure of success from works, there should be a forward move in agriculture and in general social conditions and that must take time. "We face a condition, not a theory."

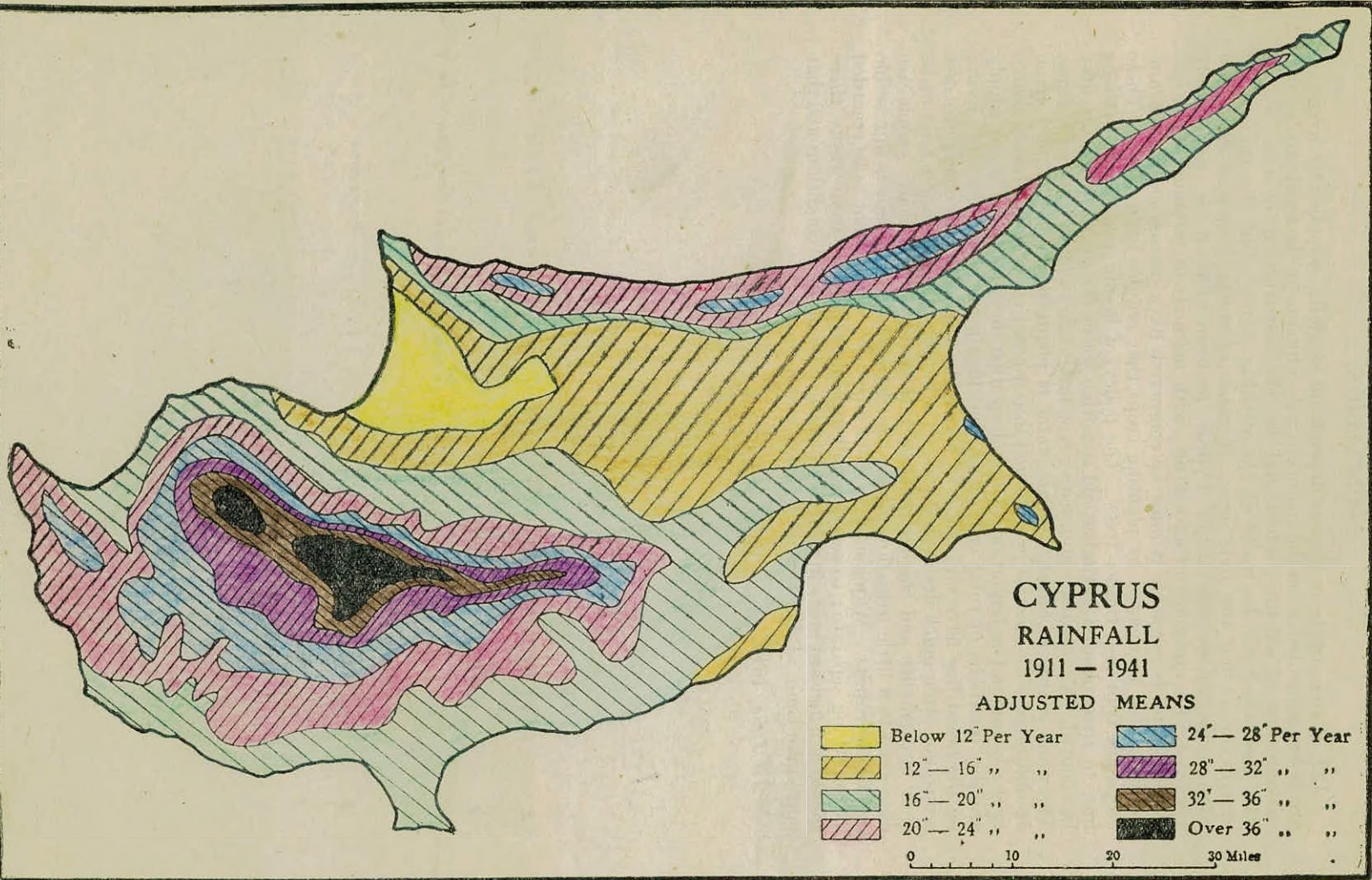
1st June, 1945.

### Important Legislation

- ✓ 1. Govt. Waterworks Law 1928. (Unimproved Water at disposal of Govt.)
- 2. Irrigation Divisions (Villages) Laws 1938 & 1944.
3. Wells Law 1945 (Permission for common regd. for drills)
4. Immovable Property (Tenure, Registration & Valuation) Law 1945.
- ✓ 5. Water (Domestic Purposes) Village Supplies Law, 1948.  
(Acquisition of Water Rights & Government permission)

80

Municipal Corporation Law 1930  
with amendments.



## APPENDIX

## THE IRRIGATION DIVISIONS (VILLAGES) LAWS, 1938 AND 1944.

*Model Rules under Section 17.*

1. These rules may be cited as the Irrigation Division of \_\_\_\_\_ Rules, 19 \_\_\_\_\_.
2. In these rules, unless the context otherwise requires—
  - “ Commissioner ” means the Commissioner of the District of \_\_\_\_\_ ;
  - “ Committee ” means the Committee of the Irrigation Division ;
  - “ Irrigation Division ” means the Irrigation Division of \_\_\_\_\_ ;
  - “ Law ” means the Irrigation Divisions (Villages) Laws, 1938 and 1944 ;
  - “ list ” means the list of the names and residence of the proprietors and of the lands and extent thereof which are to be benefited or are capable of being benefited by the works prepared under the provisions of section 15 of the Law as finally settled under the provisions of section 16 of the Law ;
  - “ works ” means the irrigation works of the Irrigation Division.
3. The Committee shall hold office for a period of three years beginning on the \_\_\_\_\_ the \_\_\_\_\_. Thereafter the election of the Committee shall take place every third year in the \_\_\_\_\_ week of the month of \_\_\_\_\_ and it shall hold office for a period of three years from the day next following its election.
- 4.—(1) The Committee shall appoint a treasurer who shall collect the rates and charges assessed upon the proprietors mentioned in the list.
  - (2) The treasurer shall, on the \_\_\_\_\_ in every year, prepare a statement of all rates or charges still due and unpaid on that date and shall forward such statement to the Commissioner.
  - (3) The treasurer shall be unpaid ; Provided that he shall be paid such of his out of pocket expenses as may be sanctioned by the Committee.
  - (4) The treasurer shall be appointed for such period as the Committee may fix but in no case extending over the term of office of the Committee appointing such treasurer.
5. Every proprietor mentioned in the list shall pay a rate not exceeding \_\_\_\_\_ per annum as may be prescribed by the Committee from time to time for every Government donum of land owned by such proprietor which is benefited or is capable of being benefited by the works.
6. All rates assessed under the provisions of the Law and of these rules shall be paid on or before the \_\_\_\_\_ in every year.
7. The list shall be examined annually not later than the \_\_\_\_\_ in every year by the Committee, who shall have power to amend same as in section 16 (6) of the Law provided.
8. The annual estimates of the Irrigation Division shall be submitted by the Committee to the Commissioner for approval not later than the \_\_\_\_\_ in every year.
9. The Committee shall from time to time authorize the treasurer to pay out of the money in his hands any sum required—
  - (a) for the works or for the maintenance or repairs thereof ; and
  - (b) for any purpose approved by the Commissioner in connection with the operations of the Irrigation Division provision for which is made in any estimates approved by the Commissioner ; and
  - (c) for any compensation payable under sections 31 and 33 of the Law, whenever there are funds at the disposal of the treasurer or of the Committee sufficient to meet any amount payable as compensation under the provisions of these sections.

10. The Committee may from time to time appoint such person or persons as may be required for the purpose of carrying out any work or for the performance of any duty under the provisions of the Law or of these rules, and fix the remuneration of such person or persons: Provided that the person or persons appointed for carrying out any work shall be first approved by the Commissioner.

11. During the months of \_\_\_\_\_ in every year, the Committee shall cause the works to be properly cleared and repaired.

12.—(1) No person shall—

(a) enlarge or lessen the width of any branch or channel; *or deep-*

(b) open a new channel;

(c) in any way interfere with the water or the works,

without the licence in writing of the Committee previously obtained and subject to such terms and conditions as the Committee may impose, and if any person to whom such licence has been granted acts in contravention or fails or neglects to observe the terms and conditions thereof, he shall be guilty of an offence against this rule.

(2) No licence shall be granted under this rule until after the expiration of ten days from the posting in a conspicuous part of the village of of a notice of the intended licence so that any objection to the grant thereof may be made and considered by the Committee.

13. Every proprietor through whose lands there pass any channels shall at all times keep such part of such channels as may pass through his lands, clean and free from all obstructions whatsoever and if he fails to do so the Committee may cause any obstructions to be removed from such part of the channel and the cost therefor shall be paid by the proprietor concerned in addition to the rate payable by such proprietor under rule 5 without prejudice to any other liability of such person for the breach of this rule.

14.—(1) Every proprietor through whose lands there pass any branch channels shall, not later than the \_\_\_\_\_ in every year, repair such channels and clear them of all obstructions and if he fails to do so the Committee shall cause such channels to be repaired and cleared of obstructions and the cost therefor shall be paid by the proprietor concerned in addition to the rate payable by such proprietor under rule 5 without prejudice to any other liability of such person for the breach of this paragraph of this rule.

(2) If there are two or more persons interested in any branch channels and they are unable to agree between themselves for the repair of any such channels and the clearing of the same of obstructions the Committee shall cause such channels to be repaired and cleared of obstructions and the cost thereof shall be paid by the proprietors concerned in such proportion as the Committee may direct, in addition to the rate payable by every such proprietor under rule 5.

15. The Committee shall distribute the water from time to time to every proprietor in accordance with the usage heretofore observed with regard to the turn of irrigation and the distribution of such water, due regard being also had to the quantity of water available and to the number of donums of land to be irrigated by each proprietor.

16. The Committee may with the consent of the Commissioner enter into any agreement or arrangement with the Committee of any other Irrigation Division formed under the provisions of the Law with regard to any dams or channels which are shared in common between the Irrigation Division and such other Irrigation Division, the maintenance thereof and the proportion of any contribution for any expenses incurred in connection therewith to be paid by the Irrigation Division.

17.—(1) Upon an application to the Commissioner signed by not less than two-thirds of the proprietors mentioned in the list requesting that the Irrigation Division be dissolved, the Commissioner shall call a meeting of the proprietors for the purpose of determining whether the Irrigation Division should be dissolved.

(2) Every meeting so convened shall be held in the presence of the Commissioner at the time and place appointed and if at such meeting a majority of two-thirds of the proprietors or the authorized proxies thereof who are present decide that the Irrigation Division should be dissolved, the Irrigation Division shall be so dissolved accordingly :

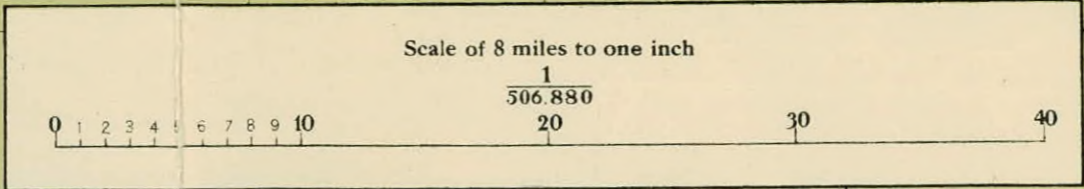
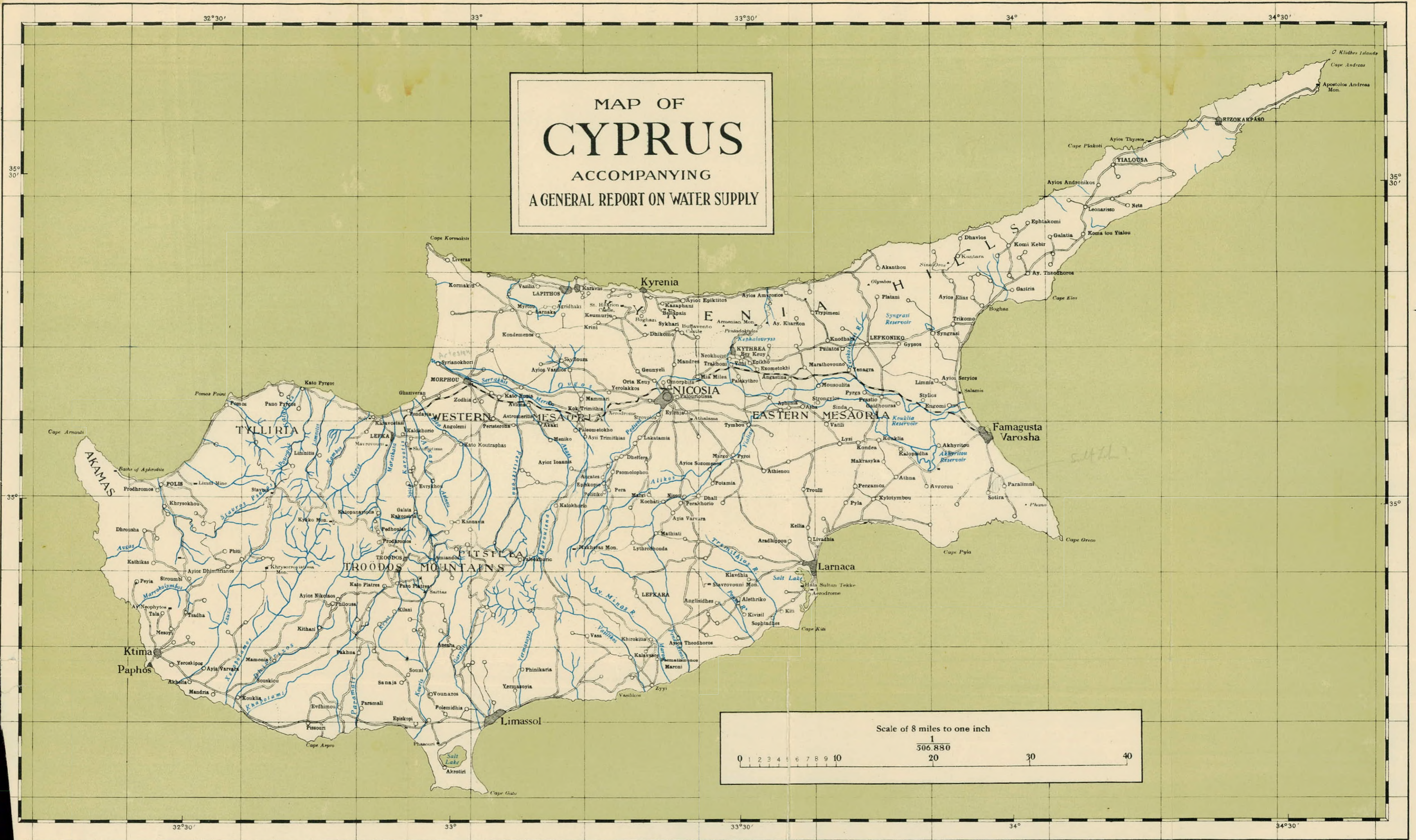
Provided that all rates due and unpaid on the date of dissolution shall be levied and paid as if the Irrigation Division had not been dissolved.

(3) The provisions of sections 4, 6, 7, 8 and 9 of the Law with respect to public meetings shall apply *mutatis mutandis* to a meeting convened under the provisions of this rule.

(4) Any money in the hands of the Committee or the treasurer at the time of the dissolution of the Irrigation Division and any money recovered at any time thereafter on account of the rates due and unpaid at the time of such dissolution, shall be paid to the Commissioner and shall be passed in the books of the Commissioner to the credit of the village of \_\_\_\_\_ and shall be utilized by the Commissioner for such purpose of public utility in the village of \_\_\_\_\_ as may be approved by him.

# MAP OF CYPRUS

ACCOMPANYING  
A GENERAL REPORT ON WATER SUPPLY



Magnetic Variation 1908 1° 15' E  
Annual increase about 3'

Cyprus Government Railway  
District Boundaries

CROWN COPYRIGHT RESERVED